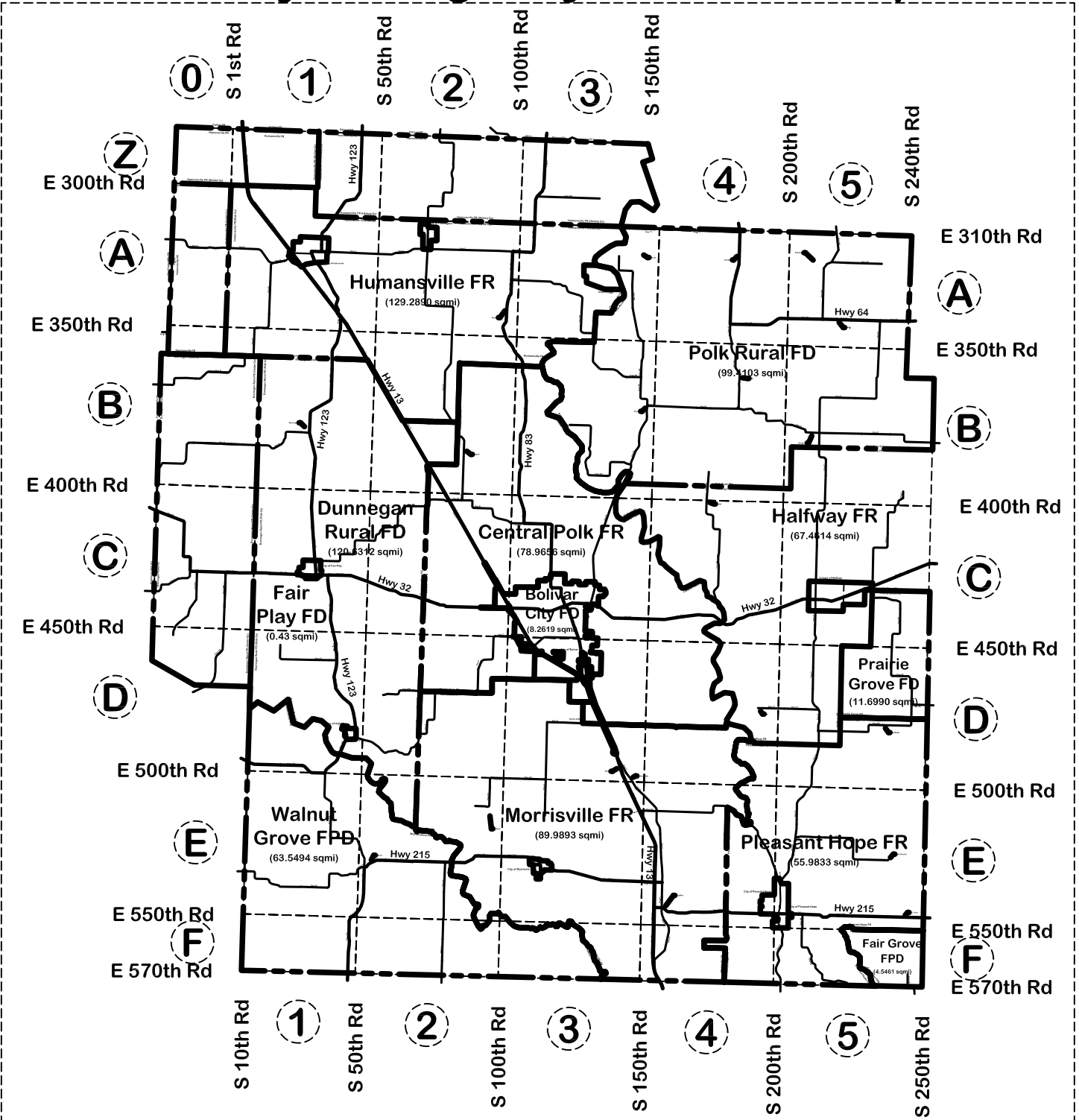


Polk County Emergency Services Map Book



Security: This document is a confidential document and contains sensitive information. Distribution shall be limited to agencies and individuals that may respond to emergencies or disasters within Polk County, Missouri.

Disclaimer: This map document and associated systems have been developed to assist emergency response organizations in locating services and addresses within Polk County, Missouri. The data presented is believed to be accurate. However, no agency or individual guarantees or makes warranties for the accuracy of the data. Consequently, in no event shall any agency or individual become liable for any loss or damages arising from the use of this map document.

References: GIS and map data has been compiled from various sources by Theron Becker for Polk County Fire, Rescue, and Training Association for use by emergency response agencies. For a complete list of references, visit www.pcftrta.org.

Updates: Changes and updates will be done on an as-needed basis. To request changes or access to the electronic version of this document, please contact Theron Becker at theron@beckerteam.org.

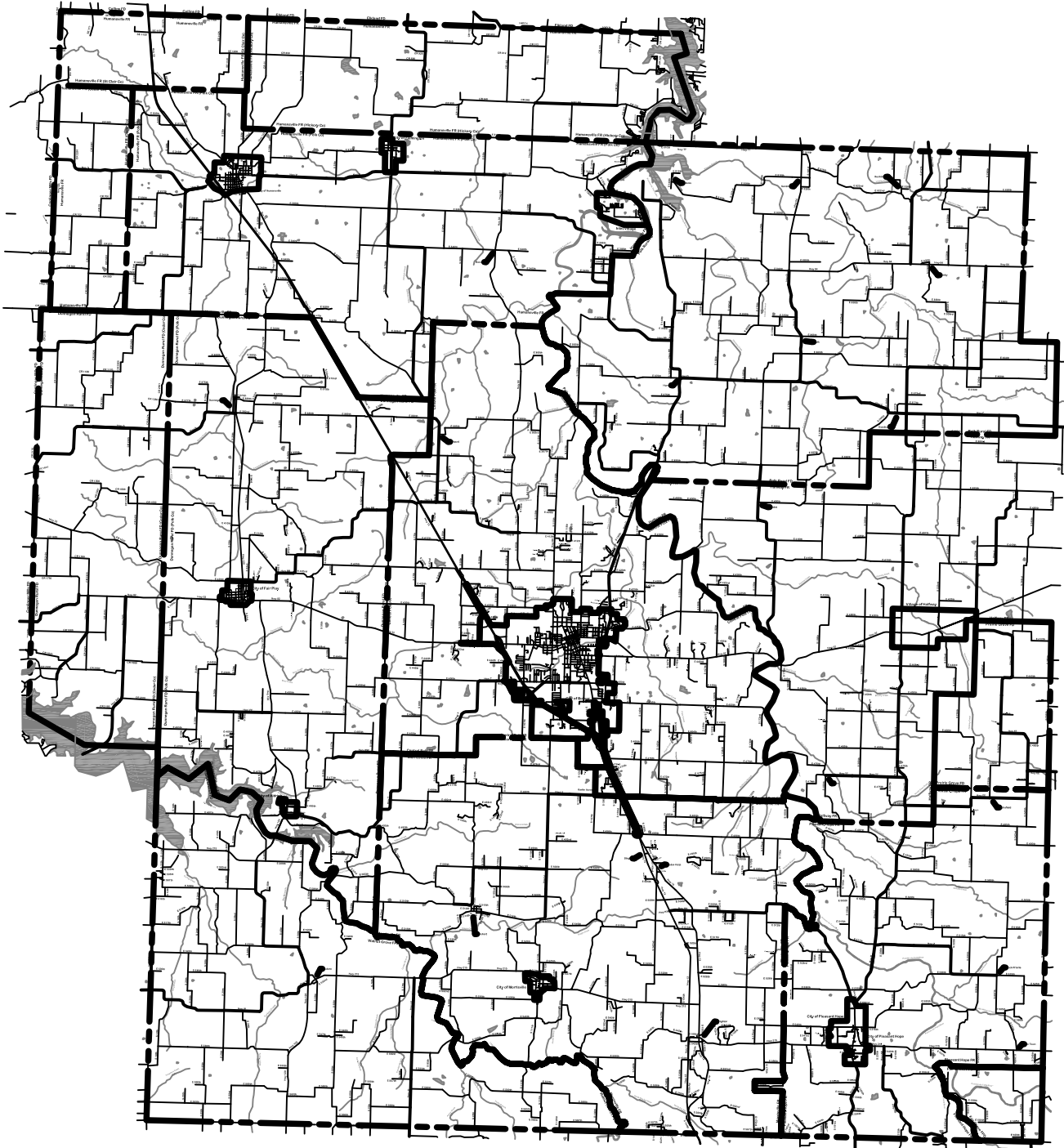
Not to Scale



Legend:

- Fire Station
- Water Supply Location
- Landing Zone
- Bridge
- Communication Facility

Polk County Emergency Services Map Book



Intentionally left blank for notes and drawings

Blank 02

Polk County Emergency Services Map Book

Name	Page
1st St	FairPlay
2nd St	FairPlay
3rd St	FairPlay
4th St	FairPlay
A&B Rd	F4
Abels Branch	B3, C2, C3
Adams St	PlasantHope
Airport Dr	C4
Albany Ave	Bolivar 600 E
Aldrich	Aldrich, D1
Aldrich Rd	Bolivar 1800 S
Allenberg Dr	D4
Anderson Dr	Bolivar 1300 S
Anita St	PlasantHope
Ankrom Pl	Bolivar 500 S
Arnold Dr	D5
Artesian Rd	Inlet
Arthur St	Humansville
Ash Rd	Inlet
Ash St	FairPlay
Asher Creek	F2
Ashlock Creek	A2, B2, B3
Auburn Pl	Bolivar 900 S
Auburn St	Bolivar 900 S
Austin Dr	Bolivar 700 S
Austin St	Bolivar 700 S
Bailer Rd	D2
Ban del Dr	D5
Barker Ave	Bolivar 1300 W
Barren Creek	C1, C2
Batten Dr	E3
Bear Creek	C1, C2, D1, D2
Beaty St	Humansville
Benton Ave	Bolivar 400 E
Bertha Ave	Flemington
Bertha St	Humansville
Big Branch	D1, E1
Birch	Z3
Birum Ave	Bolivar 2100 W
Blair Ave	Flemington
Blair Bluff	D1
Blosser Dr	D5
Blue Mound	D5
Bob White Dr	A3
Bolivar	C2, C3, C4
Bolivar Fire/Police Repeater	C3 N 37°35'54.99" W 93°26'30.06"
Bolivar Fire Station 1	C3 N 37°36'45.23" W 93°24'34.56"
Bolivar Fire Station 2	C3 N 37°35'54.99" W 93°26'30.06"
Bolivar High School Landing Zone	C3 N 37°37'29.85" W 93°23'37.19"
Bolivar Municipal Airport	C4, D4

Name	Page
Bolivar Police Station 1	C3 N 37°36'40.42" W 93°24'38.77"
Bolivar Rd	Humansville
Boston Ave	Bolivar 700 E
Boston Ct	Bolivar 500 S
Boston Pl	Bolivar 700 E
Boston Terr	Bolivar 600 S
Bradford St	Bolivar 1900 S
Bradley St	PlasantHope
Briarwood Ave	Bolivar 1800 E
Brier St	FairPlay
Bright	B4
Brighton Ln	F3
Broadway St	Bolivar N-S Base
Brookside Dr	C3
Brush Creek	A1, B1, B5, C5
Brushy Creek	C5, D5
Buchanan Dr	Humansville
Buer Dr	F4
Buffalo Rd	C3
Buffalo St	Bolivar 600 S, Humansville
Buffington Dr	D5
Bungalow Hill	D1
Burns Bridge	C4
Bus 13	A1
Butterfield Rd	Bolivar 800 W
Bwy BB	C1, C2, FairPlay
Cable Rd	D5
Callaway St	Bolivar 2800 S
Cambridge St	Bolivar 2100 S
Campbell Branch	B1
Candle Ln	Z3
Canton Ave	Bolivar 700 W
Carl Ave	Bolivar 1900 W
Carlais Ln	PrairieHeights
Carlyn Dr	PlasantHope
Cave Spring	C0
Cedar Bluff	D2
Cedar Vista	D3
Cemetery Dr	PlasantHope
Central Fire Repeater	C3 N 37°39'22.57" W 93°26'20.07"
Central Fire Station 1	C3 N 37°37'7.55" W 93°23'24.91"
Central Fire Station 2	C3 N 37°39'22.8" W 93°26'20.2"
Charlene Dr	PrairieHeights
Charolais Ln	PrairieHeights
Cherokee Airpark	D3
Chester Jenkins Lake	F5
Chestnut St	Bolivar 200 N, FairPlay
Chicago Ave	Bolivar 800 E
Chicago Pl	Bolivar 800 E
Church St	Humansville

Name	Page
Clara St	Humansville
Clark Ave	Bolivar 400 W
Claud Ave	Bolivar 800 W
Claude Branch	A4, B4
Cliquot	B2
Club Ter	D4
CMH Ambulance Station 1	C3 N 37°37'39" W 93°25'24.95"
CMH Ambulance Tower	C2 N 37°37'32.02" W 93°27'45.11"
CMH Landing Zone	C3 N 37°37'34.04" W 93°25'14.53"
Coffman Branch	D1, D2
Coffman Branch Bridge	D2
Colgate St	Bolivar 1100 S
College Dr	Bolivar 800 S
College St	Bolivar 800 S, Morrisville
Colony Ave	Bolivar 2600 W
Commercial St	Aldrich
Conservation Rd	F4
Copeland St	Morrisville
Cottonwood Ln	C4
Cow Ford Hollow	D1
Cowden st	PlasantHope
Creekside Dr	PlasantHope
Crestview Cir	D3
Cribbs Dr	E4
Crooked Bridge	D3
Cypress St	Humansville
Davis Creek	B3
Deer Creek	D4, D5
Denver Pl	Bolivar 900 E
Division St	Bolivar 700 N
Dixie Ln	Morrisville
Dogwood Dr	Inlet
Drake Pl	Bolivar 1200 S
Drake St	Bolivar 1200 S
Dry Creek	B2, B3, C2
Dunnegan	B1
Dunnegan Ave	Bolivar 1200 W
Dunnegan Fire Station 1	B1 N 37°42'13.73" W 93°34'45.21"
Dunnegan Fire Station 2	D1 N 37°35'10.51" W 93°33'13.54"
Dunnegan Spring	B1
Early St	Morrisville
East Ave	Morrisville
Effie St	Humansville
Elgin Ave	Bolivar 1000 E
Elgin Pl	Bolivar 1000 E
Elm St	FairPlay, Morrisville
English St	Humansville
Enyart Rd	D5
Erskine St	Bolivar 1300 S

Polk County Emergency Services Map Book

Name	Page
Estep Dr	Bolivar 1600 S
Eudora	E2
Eudora Spring	E2
Evans Rd	D3
Everett St	FairPlay
Ewing St	Morrisville
Fair Play	C1, FairPlay
Fair Play Fire Station 1	FairPlay N 37°37'45.69" W 93°34'21.06"
Fairplay St	Bolivar 100 N
Fairview St	FairPlay
Fairway Dr	D4
Fanny St	Humansville
Farm Rd 2	F1, F2, F3, F4
Fencue Rd	D1
Fifth St	Humansville
Fir St	Humansville
First St	Humansville
Fisher St	Humansville
Fishin Hole Rd	A3
Flat Bridge	D4
Fleming Ave	Flemington
Flemington	A2, Flemington
Flint Ave	Bolivar 1100 E
Flint Creek	B2
Foley Dr	A0
Forest Ridge Dr	C3
Forest St	Bolivar 1100 N
Fouth St	Humansville
Franka Dr	D3
Franka Rd	D2
Franski Bridge	B3
Freeman St	Bolivar 500 N
Front St	Aldrich
Fullerton Dr	PrairieHeights
Fullerton St	PlasantHope
Fulton Dr	D5
Gardener Ln	PrairieHeights
Garfield St	Humansville
Gary Ave	Bolivar 1200 E
Gene St	Humansville
Georgia Dr	Bolivar 1700 S
Georgia Pl	Bolivar 1500 W
Gillispie Ln	Inlet
Goales Branch	E2, F2
Goodnight Knob	F5
Goodson	B5
Gordon Pl	Bolivar 1700 S
Gordon St	Bolivar 1700 S
Grandbrook Dr	PlasantHope
Grant Ave	Bolivar 1400 E
Grant Rd	D3, E3
Graveyard Hill	E4
Graydon Springs	E2
Greenway Trail	D3, E2, E3, F2
Grisham Knob	E2

Name	Page
Gulf St	Humansville
Gum St	Humansville
Gwinn Rd	D4
Halfway	C5, Halfway1, Halfway2
Halfway Fire Station 1	Halfway1 N 37°36'58.98" W 93°14'30.48"
Halfway Fire Station 2	D3 N 37°33'39.27" W 93°14'52.12"
Halfway Fire Station 3	C4 N 37°39'38.45" W 93°19'11.32"
Hamilton Bridge	E2
Hancock St	Humansville
Hargrave Creek	F1
Hartford Ave	Bolivar 1300 E, C3
Hartford Pl	Bolivar 1500 E
Havens Ranch Rd	B2
Health Rd	C4
Hedgewood Dr	Bolivar 900 W
Henderson Dr	C1
Henley Knob	F5
Henry Dare Crossing	E2
Henry Revis Crossing	E2
Hensley Dr	D3
Heritage St	Bolivar 2200 S
Hickory Ln	Inlet
Hickory Rd	C3
Hickory St	Bolivar 600 N
High St	Bolivar 1600 S, Flemington
Highland Terr	Bolivar 1700 S
Hill St	FairPlay
Hinkle Branch	E3
Holden Bridge	E2
Holly Rd	B3
Holt Ave	Bolivar 1900 E
Hominy Creek	C4, C5, D5, Halfway1, Halfway2
Hooks Corner	D4
Horn Hollow	A3
Horn Hollow Rd	A3
Horseshoe Dr	C3
Huckaby	A5
Hughs St	Bolivar 2400 S
Human St	Humansville
Humansville	A1, Humansville
Humansville Fire Station 1	Humansville N 37°47'41.87" W 93°34'41.93"
Humansville Fire Station 2	Inlet N 37°46'55.33" W 93°23'39.49"
Humansville Saddle Club	A1
Huron	B3
Hwy 123	A1, Aldrich, B1, C1, D1, E1, E2, F1, Z1

Name	Page
Hwy 13	A1, B1, B2, C2, D3, E3, E4, F4, Humansville, Z1
Hwy 215	D1, E2, E3, E4, E5, PlasantHope
Hwy 245	C0, D0
Hwy 32	C0, C1, C2, C3, C4, C5, Halfway1, Halfway2
Hwy 64	A4, A5
Hwy 83	A2, A3, B2, B3, C3, Z3
Hwy A	B0, B1
Hwy AA	A0, B0, B4, C4
Hwy AB	E5, F5
Hwy AC	A5
Hwy AF	F5
Hwy B	C2, C3
Hwy C	B4, B5
Hwy D	A4, B3, B4, C3
Hwy EE	D5
Hwy F	D3, E3, E4
Hwy FF	C5, D5
Hwy H	C0, C5, D5, E5, F5, Halfway1, Z2, Z3
Hwy HH	A5
Hwy J	B5, C5
Hwy JJ	E2, F2
Hwy K	E4, F4
Hwy KK	E3, E4, E5, PleasantHope
Hwy M	A1, B0, B1
Hwy N	A0, A1
Hwy NN	B3
Hwy O	A2, B2, C2, Flemington, Z2
Hwy OO	E1
Hwy P	A5, B5, C5, Halfway1
Hwy PP	A2, A3, B3
Hwy RA	C0
Hwy RB	A3, B3
Hwy T	Aldrich, C2, C3, D1, D2, D3
Hwy TT	A3, A4
Hwy U	D3, E3
Hwy UU	D2, D3, E2, E3, Z1
Hwy V	A1, A2, Flemington
Hwy VV	D1
Hwy W	E1
Hwy WW	D2
Hwy Y	D3, D4
Hwy YY	D4, D5
Hwy Z	E5

Polk County Emergency Services Map Book

Name	Page
Indian Hill	E1
Indian Point Dr	A3
Ingalls Branch	A5
Ingman Ave	Bolivar 100 E
Inlet Village	A3, Inlet
Isdell St	Bolivar 3000 S
Ivory St	Bolivar 600 N
Jackson St	Bolivar 200 S
Jefferson Bridge	B3
Jefferson St	Bolivar 300 S, Humansville
JJ Arena	A1
John Deer Rd	B0
Jones Dr	E4
Jordan Creek	B5
Josephine Rd	Inlet
Jump Creek	B1, C1
Jump Ln	C3
Karlin Acres	D3, Karlin
Karlin Ln	Karlin
Kay St	PleasantHope
Keeling Pl	Bolivar 600 S
Keithly Dr	D5
Kelly Dr	PleasantHope
Kemp Dr	PrairieHeights
Kessler Blvd	F4
Kilburn Branch	D4
Killingsworth Ave	Bolivar 2200 W
King Branch	E1
Knothead Hill	D1
Laird St	Bolivar 1500 N
Lake Rd	D1
Lakeview Dr	Inlet
Lakeview Ln	Inlet
Lakewood Cir	Bolivar 1300 W
Lakewood Dr	Bolivar 1300 S
Laverne St	Bolivar 500 N
Lazy H Dr	D1
Lee St	Humansville
Leith Spring	E2
Lemmon Ave	Bolivar 3000 W
Leonard Pl	Bolivar 1500 E
Leslie Ave	Flemington
Lewis St	PleasantHope
Lillian Ave	Bolivar 500 W
Lillian Pl	Bolivar 600 W
Lindley Creek	A4, A5, B5
Lindon St	Bolivar 800 N
Little Pomme de Terre River	F5
Little Sac River	D2, E2, E3, F2, F3
Little Wilson Creek	E5
Locust Rd	Inlet
Locust St	Bolivar 400 N
Lon Ln	C3

Name	Page
Lower Greenhouse Rd	C1
Lucas Knob	F5
Lynn Creek Bridge	C4
Madison St	Bolivar 300 S
Magnolia St	FairPlay
Main Ave	Bolivar E-W Base, Morrisville
Main Pl	Bolivar E-W Base
Main St	FairPlay, Flemington, Humansville, PleasantHope
Maple Cir	Bolivar 1000 S
Maple St	Aldrich, Bolivar 2000 S, Morrisville
Maple Tree Ln	Bolivar 300 W
Market Ave	Bolivar 300 E, C3
Martin Ave	Bolivar 2000 W
Mary St	Humansville
Maupin St	Bolivar 500 S
Maurice St	Bolivar 2700 S
Mawhiney Dr	F4
McColm Ave	Bolivar 1600 E
McCurry St	PleasantHope
McKinney Branch	D4
McNelly Rd	D1
Meadow Dr	Bolivar 800 N
Meadow Ln	Bolivar 1600 W
Michael Ave	Bolivar 1400 W
Michael Cir	Bolivar 1400 W
Michael Pl	Bolivar 1400 W
Mile Branch	C2, C3
Mill Pl	Bolivar 400 W
Mill St	Humansville
Mission Ave	Bolivar 800 W
Missouri Ave	Bolivar 200 W
Mitchell Bridge	E1
Mitchell Dr	D3
Mockingbird Hill	C3
Morr Willard Rd	Morrisville
Morris Dr	D4
Morrisville	E3, Morrisville
Morrisville Fire Repeater	E4 N 37°28'21.89" W 93°21'1.82"
Morrisville Fire Station 1	E3 N 37°28'42.5" W 93°25'3.01"
Morrisville Fire Station 2	E3 N 37°28'51.75" W 93°22'28.64"
Morrisville Fire Station 3	D3 N 37°33'1.05" W 93°23'21.29"
Morrisville Fire Station 4 and Landing Zone	E4 N 37°28'20.92" W 93°21'1.96"

Name	Page
Morrisville Fire Station 5	F4 N 37°26'8.75" W 93°21'13.73"
Morrisville Rd	Bolivar 600 W, D3
Mt. Gilead Rd	Bolivar 2700 S
Mulberry St	Humansville
Murry St	PleasantHope
North Deer Creek	D1
North Dry Sac River	F3, F4
North Sharee Ln	C3
North St	FairPlay, Flemington
Northwood Cir	Bolivar 1000 S
Northwood St	Bolivar 1000 S
Number 15 Dam	Z2
Oak Grove Cir	Inlet
Oak Ridge Ln	C3
Oak St	FairPlay, Humansville
Oak Terr	Bolivar 1800 N
Oakland Ave	Bolivar 1000 W
Off Creek	C1, C2
Ohio St	Aldrich, Humansville
Olive St	Bolivar 300 N
Orchard Ave	Bolivar 900 W
Osceola Rd	Humansville
Overhang Rd	D1, D2
Panther Creek	B4, B5
Park Ave	Bolivar 600 W
Park Ct	PrairieHeights
Park Pl	Bolivar 600 W
Park Ridge Dr	Bolivar 1600 N
Parkview St	Bolivar 1500 N
Partin Dr	E4
Patterson Dr	D5
Patton Rd	Bolivar 1500 S
PCFRTA Tower 1	E4 N 37°29'42.18" W 93°20'0.72"
PCFRTA Tower 2	B2 N 37°44'51.39" W 93°31'22.67"
PCFRTA Tower 3	B4 N 37°43'38.57" W 93°17'59.87"
Pearl Dr	Bolivar 2600 S
Pennell St	Bolivar 1200 N
Pike Ave	Bolivar 300 W
Pine St	Aldrich, Bolivar 500 N, Humansville
Piper Creek	B3, C3, D3, D4
Pirate Ln	PleasantHope
Pleasant Hope	E4, E5, PleasantHope
Pleasant Hope Fire Station 1	PleasantHope N 37°27'57.08" W 93°16'23.62"
Pleasant Hope Fire	D5 N 37°31'34.75"

Polk County Emergency Services Map Book

Name	Page
Station 2	W 93°14'4.92"
Pleasant Hope Middle School Landing Zone	PleasantHope N 37°27'36.48" W 93°16'48.79"
Pocomo Lake	A1
Polk	B4
Polk County 911	C3 N 37°36'45.17" W 93°24'37.88"
Polk County Emergency Management	C3 N 37°36'47.63" W 93°25'54.76"
Polk County Health Center	C3 N 37°36'41.93" W 93°25'31.47"
Polk County Sheriff	C3 N 37°36'46.53" W 93°24'38.44"
Polk County Sheriff Training Grounds	B2 N 37°40'50.57" W 93°31'37.38"
Polk Fire Station 1 and Landing Zone	B4 N 37°43'38.85" W 93°17'59.66"
Polk Fire Station 2	B5 N 37°43'15" W 93°14'43.67"
Polk Fire Station 3	C5 N 37°38'35.92" W 93°13'52.98"
Polly Dr	C5
Pomme De Terre Ave	Bolivar 1700 E
Pomme de Terre Cir	Inlet
Pomme de Terre Lake	A3
Pomme de Terre River	A3, B3, C3, C4, D4, E4, E5, F5
Poplar St	FairPlay
Possum Branch	A4
Powerline Rd	A0
Prairie Grove Fire Station 1	C5 N 37°35'57.18" W 93°11'45.71"
Prairie Heights	D3, PrairieHeights
Prairie Ln	PrairieHeights
Prater Branch	E5
Pursselley Dr	E4
Quarry Rd	D5
Raburn Dr	D5
Railroad, Old	A2, B2, C2, C3
Ralph Brooks Reservoir	E4
Randi St	PleasantHope
Rechow Ave	Bolivar 1200 W
Redbud Ln	Inlet
Redel Pl	Bolivar 2000 E
Rice Rd	D1
Ridgeview St	PleasantHope
Rimby	A5
River Ridge Rd	C3
Robert Rd	Inlet
Rock Prairie	E5
Rodney St	PleasantHope
Rondo	A2
Ross Dr	Inlet
Rountree St	Bolivar 1800

Name	Page
Royal Mountain Ln	N
Rule Creek	B4
Rush St	A1, A2
Russell Ave	PleasantHope
San Martin St	Bolivar 1500 W
Sarah St	Bolivar 2300 S
Scenic Ave	Humansville
Schofield	D3
Schultz Creek	D5
Self St	D4, D5, E5
Sentinel	PleasantHope
Shady Grove Rd	A4
Sharee Rd	D1
Shelton St	C3
Sheridan St	FairPlay
Shooting Range	Morrisville
Shuler Ford Bridge	F4 N 37°25'53.41" W 93°18'24.29"
Silo Pl	E1
Sixth St	D4
Sky Ranch Cir	Humansville
Slagle	D4
Slagle Creek	D3
Slagle Rd	E2, E3
South Bridge	D3
South Rd	F3
South Sharee Ln	Inlet
South St	C3
Spoon Branch	Bolivar 1000 S, Flemington, Morrisville
Spring Creek	B3
Spring Dr	B1
Spring Pl	D3
Springfield Ave	Bolivar 1500 E
Spruce St	Bolivar 200 E
St Louis St	Humansville
Stacey Branch	Aldrich
Stacey Dr	A3
Steenbock Rd	A3
Steinshower Branch	E4
Stewart Ln	D4
Stewart St	PrairieHeights
Stinking Creek	Bolivar 2900 S
Stockton Lake	A3, A4, B4
Stutenkemper Rd	D0, D1
Summit Ln	C3
Summit St	PrairieHeights
Sunny Acres	Bolivar 900 N
Sunny Acres Pl	E4
Sunrise St	E4
Sunset Ave	FairPlay
Sunset Bridge	Bolivar 1700 W
Sunset Park	D4
Sycamore Creek	D4
Sycamore St	E4
	Aldrich

Name	Page
Tennessee St	Aldrich
Thomas Ln	PrairieHeights
Thornridge Cir	Bolivar 1000 N
Thornridge Dr	Bolivar 900 N
Tia Ct	C3
Tilden St	Humansville
Tillery St	PleasantHope
Tin Town	E4
Tinkle Branch	F2, F3
Tommy Bluff	E1
Town Branch	C3
Tri Lakes Rd	Humansville
Troost Ave	FairPlay
Turkey Creek	D1, E1, F1
Turkey Knob	E2
University Ave	Bolivar 700 E
Valley Rd	D3
Van	D4
Van Buren St	Bolivar 500 S
Venable Branch	E2, F2
Vest Dr	D5
Village Ln	Bolivar 800 W
Violet	B4
Violet	C4
Vivian St	Bolivar 1000 N
Walnut Cir	Inlet
Walnut Creek	D2, D3, E2
Walnut Grove Fire Station 2	E2 N 37°28'48.06" W 93°32'26.85"
Walnut St	Aldrich, Bolivar 400 S, FairPlay, Humansville, Morrisville
Water Ave	Bolivar 500 E
Weatherly Dr	E4
Weaubleau Creek	A2
Wells St	Bolivar 2200 S
West Ave	Bolivar 900 W
West Branch	A3, B3
West Fork	B2
White Oak Pl	Bolivar 1700 N
Whitman Branch	D4, E4
Wildwood Pl	Bolivar 1500 N
Wilkinson Branch	A5
Williams Ave	Bolivar 1100 W
Williams Pl	Bolivar 1100 W
Willy Casey Bridge	E1
Wilson Ave	Bolivar 500 E
Winfred Ave	Bolivar 1400 E
Wishart	E2
Wolf Creek	C4, C5
Wollard St	Bolivar 2500 S
Wood St	FairPlay
Woodland Cir	Bolivar 1600 S

Polk County Emergency Services Map Book

Name	Page
Woodland Dr	Bolivar 1500 S
Zoe Akins Rd	A1
Zoey St	PleasantHope

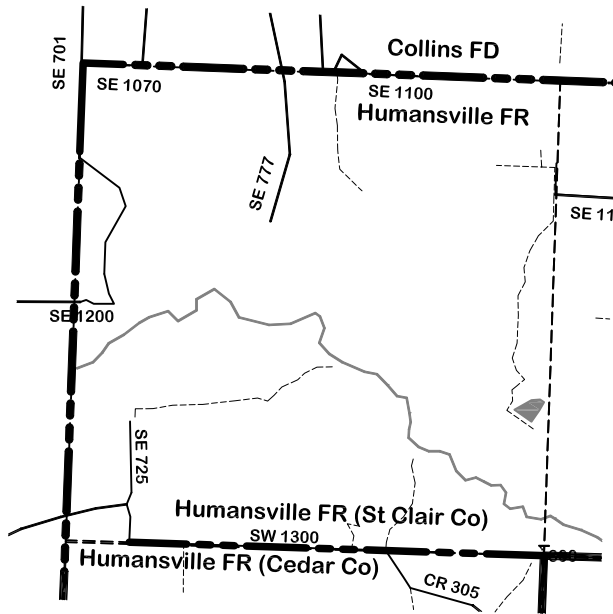
Name _____ **Page** _____ **Name** _____ **Page** _____

Polk County Emergency Services Map Book

See St Clair County

See St Clair County

Turn to Page Z1



Z0	Z1	Z2	Z3		
A0	A1	A2	A3	A4	A5
B0	B1	B2	B3	B4	B5
C0	C1	C2	C3	C4	C5
D0	D1	D2	D3	D4	D5
	E1	E2	E3	E4	E5
	F1	F2	F3	F4	F5

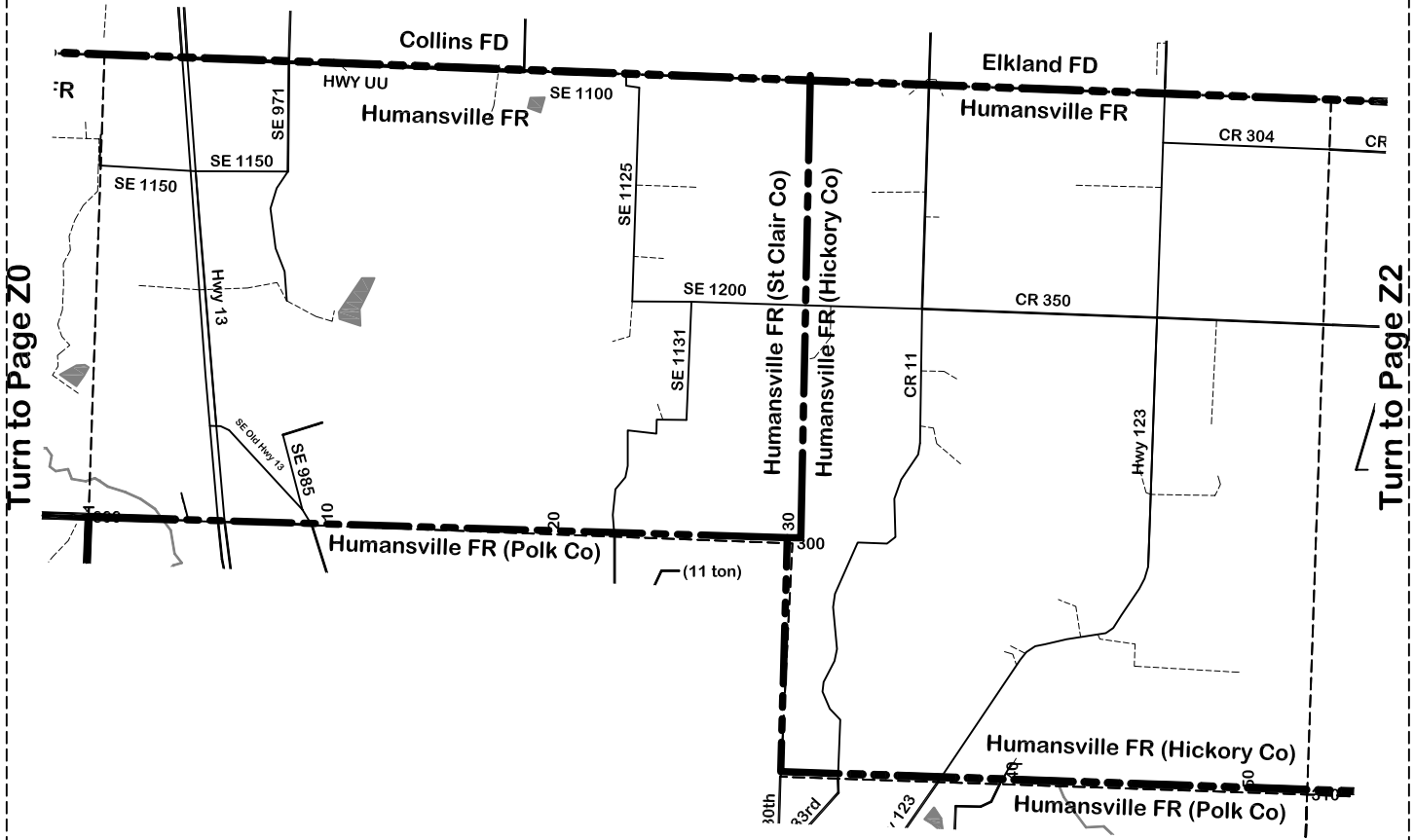
Scale: 1 mile



Turn to Page A0

Polk County Emergency Services Map Book

See St Clair and Hickory Counties



Turn to Page Z0

Turn to Page Z2

Z0	Z1	Z2	Z3		
A0	A1	A2	A3	A4	A5
B0	B1	B2	B3	B4	B5
C0	C1	C2	C3	C4	C5
D0	D1	D2	D3	D4	D5
	E1	E2	E3	E4	E5
	F1	F2	F3	F4	F5

Scale: 1 mile

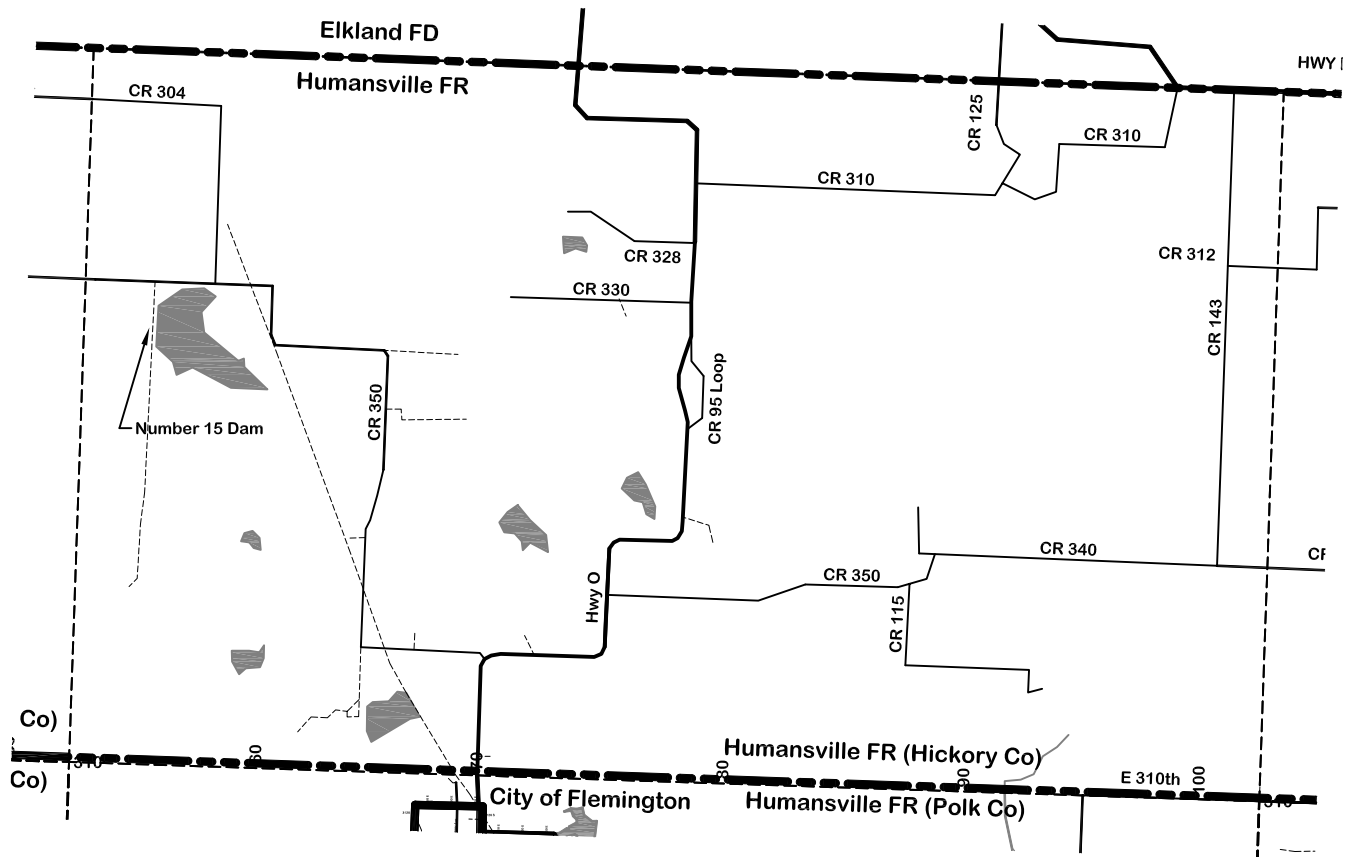
Turn to Page A1

Polk County Emergency Services Map Book

See Hickory County

Turn to Page Z1

See Hickory County



Z0	Z1	Z2	Z3		
A0	A1	A2	A3	A4	A5
B0	B1	B2	B3	B4	B5
C0	C1	C2	C3	C4	C5
D0	D1	D2	D3	D4	D5
	E1	E2	E3	E4	E5
	F1	F2	F3	F4	F5

Scale: 1 mile

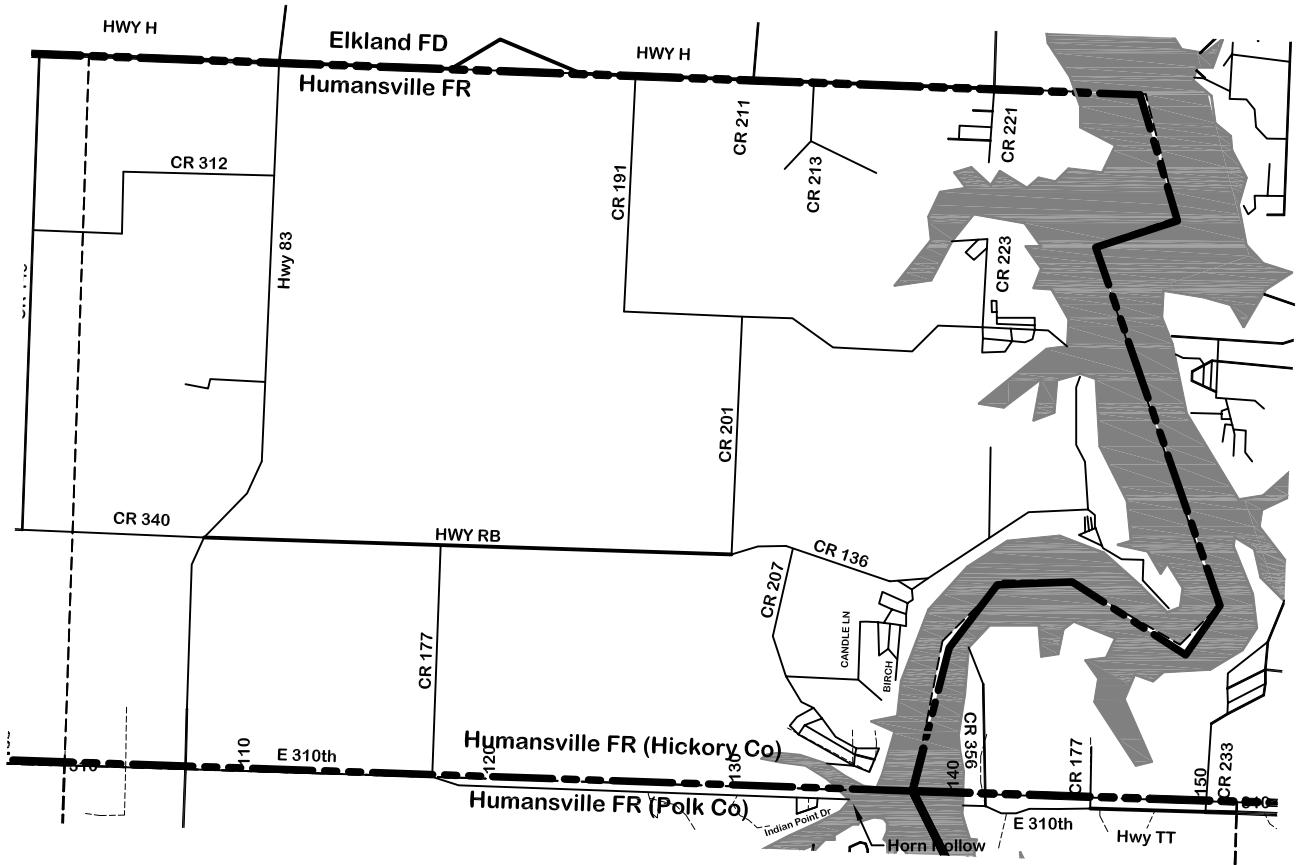
Turn to Page A2

Polk County Emergency Services Map Book

See Hickory County

Turn to Page Z1

See Hickory County



Z0	Z1	Z2	Z3		
A0	A1	A2	A3	A4	A5
B0	B1	B2	B3	B4	B5
C0	C1	C2	C3	C4	C5
D0	D1	D2	D3	D4	D5
	E1	E2	E3	E4	E5
	F1	F2	F3	F4	F5

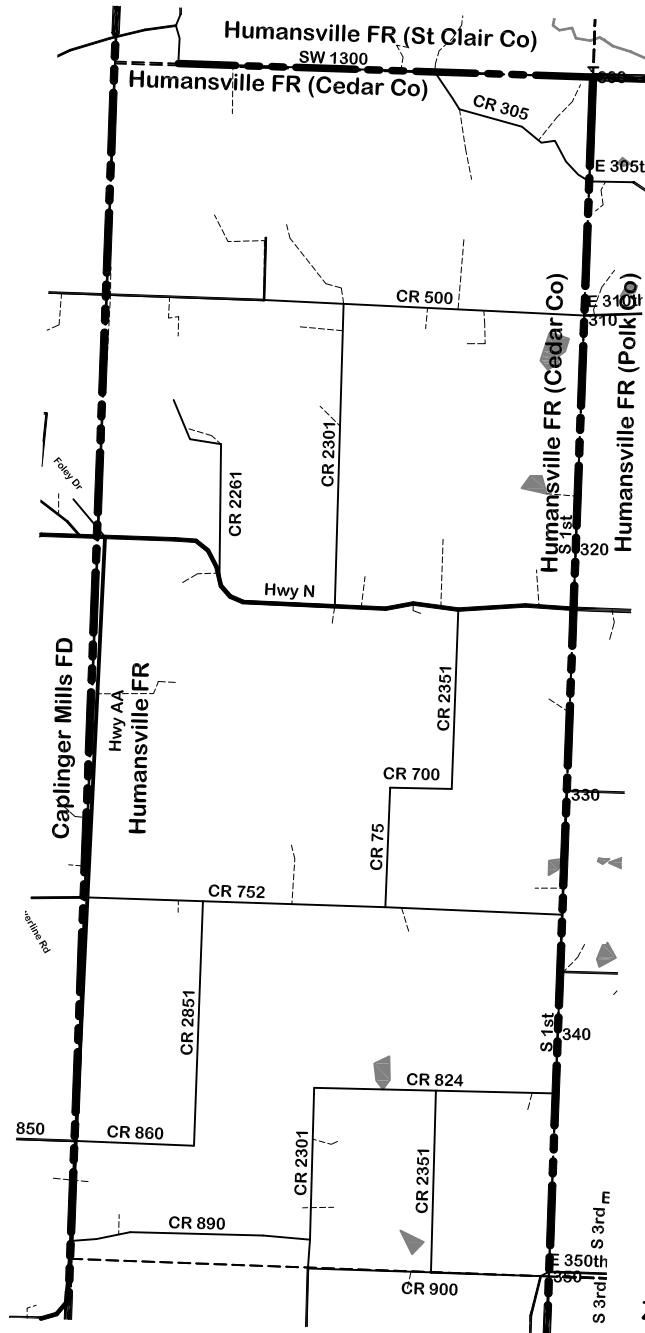
Turn to Page A2

Polk County Emergency Services Map Book

Turn to Page Z0

See Cedar County

Turn to Page A1



Z0	Z1	Z2	Z3		
A0	A1	A2	A3	A4	A5
B0	B1	B2	B3	B4	B5
C0	C1	C2	C3	C4	C5
D0	D1	D2	D3	D4	D5
	E1	E2	E3	E4	E5
	F1	F2	F3	F4	F5

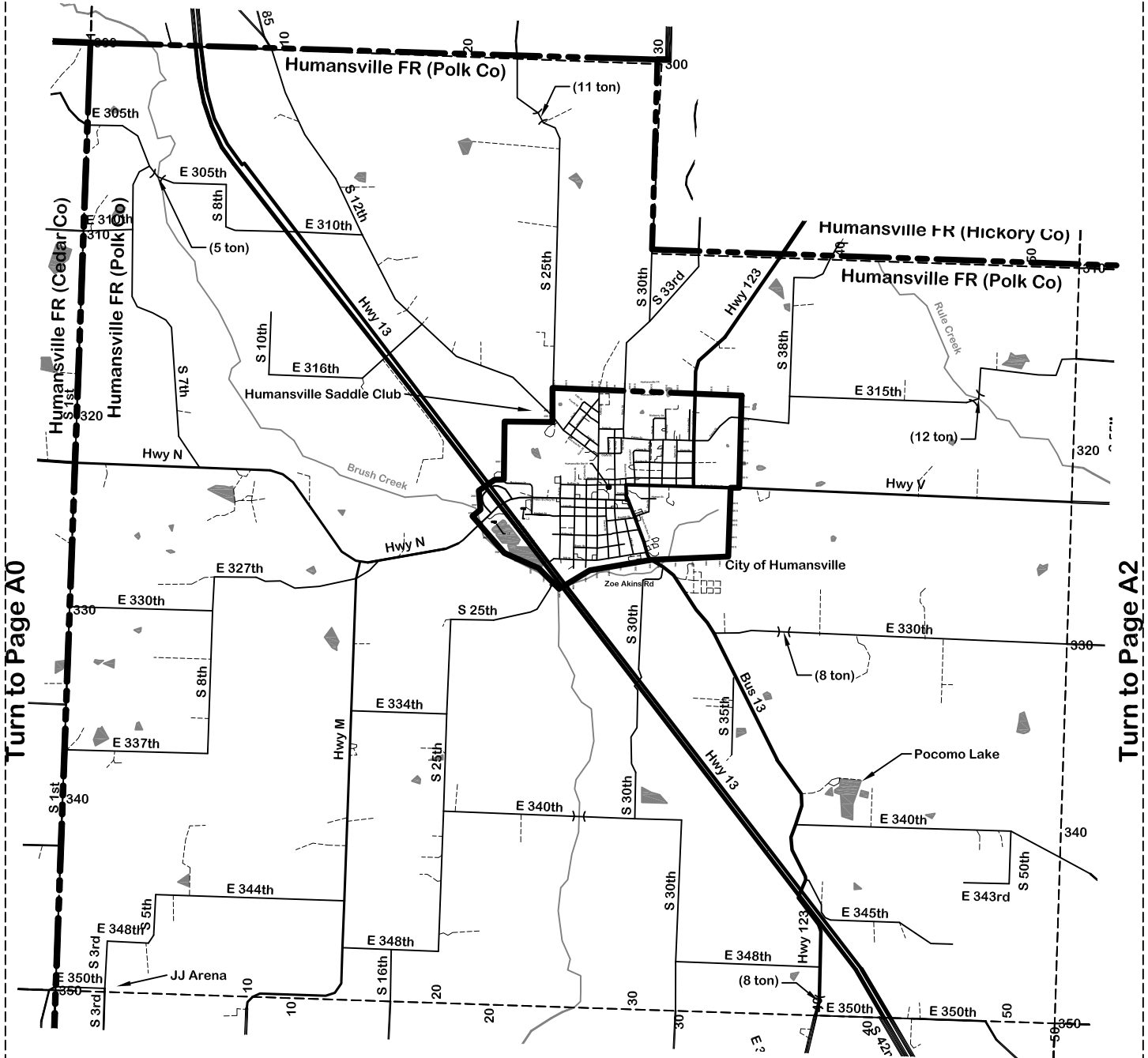
Scale: 1 mile



Turn to Page B0

Polk County Emergency Services Map Book

Turn to Page Z1



Turn to Page A0

Turn to Page A2

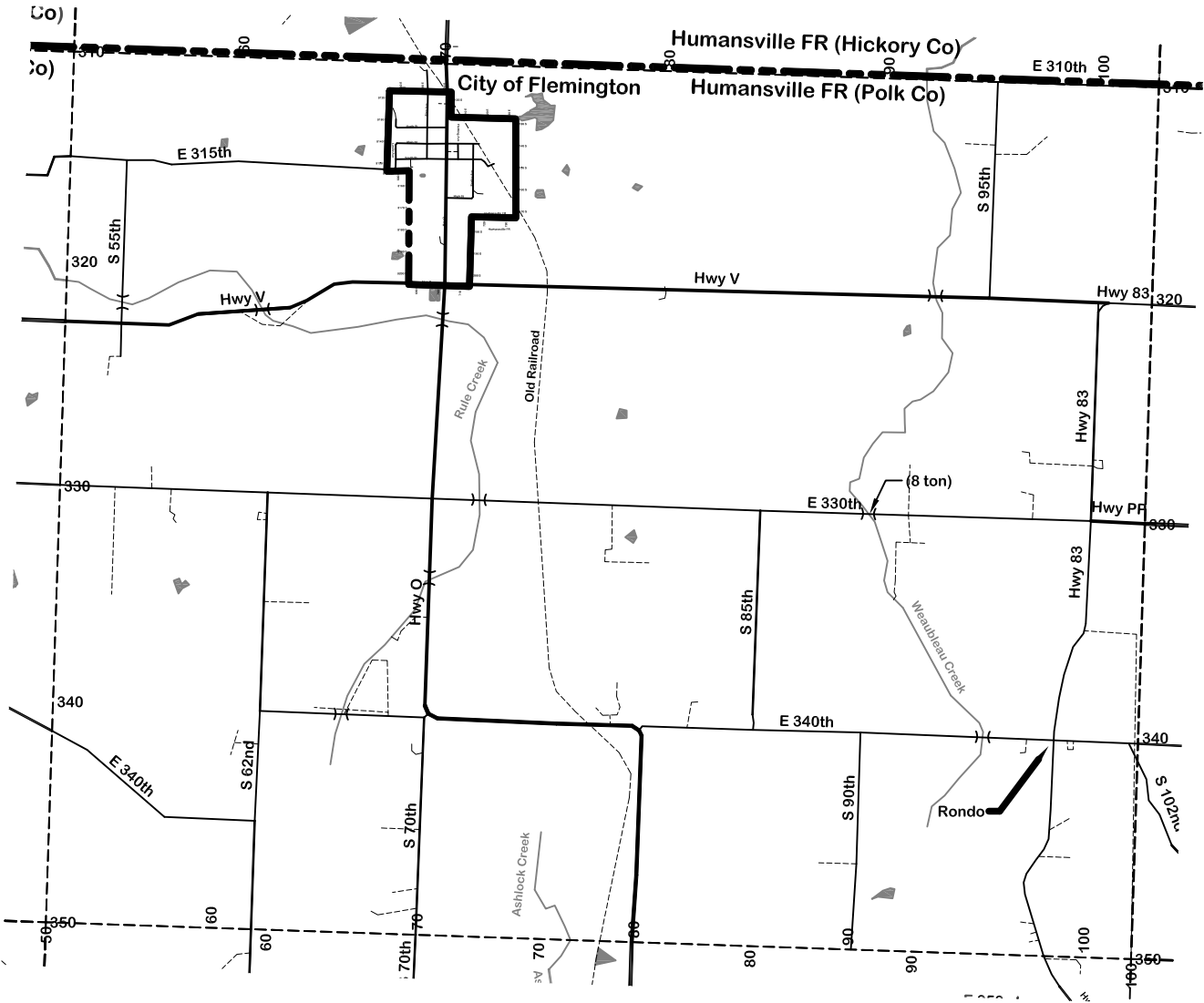
Scale: 1 mile

Turn to Page B1

Z0	Z1	Z2	Z3		
A0	A1	A2	A3	A4	A5
B0	B1	B2	B3	B4	B5
C0	C1	C2	C3	C4	C5
D0	D1	D2	D3	D4	D5
	E1	E2	E3	E4	E5
	F1	F2	F3	F4	F5

Polk County Emergency Services Map Book

Turn to Page Z2



Turn to Page A1

Turn to Page A3

Z0	Z1	Z2	Z3		
A0	A1	A2	A3	A4	A5
B0	B1	B2	B3	B4	B5
C0	C1	C2	C3	C4	C5
D0	D1	D2	D3	D4	D5
	E1	E2	E3	E4	E5
	F1	F2	F3	F4	F5

Scale: 1 mile



Turn to Page B2

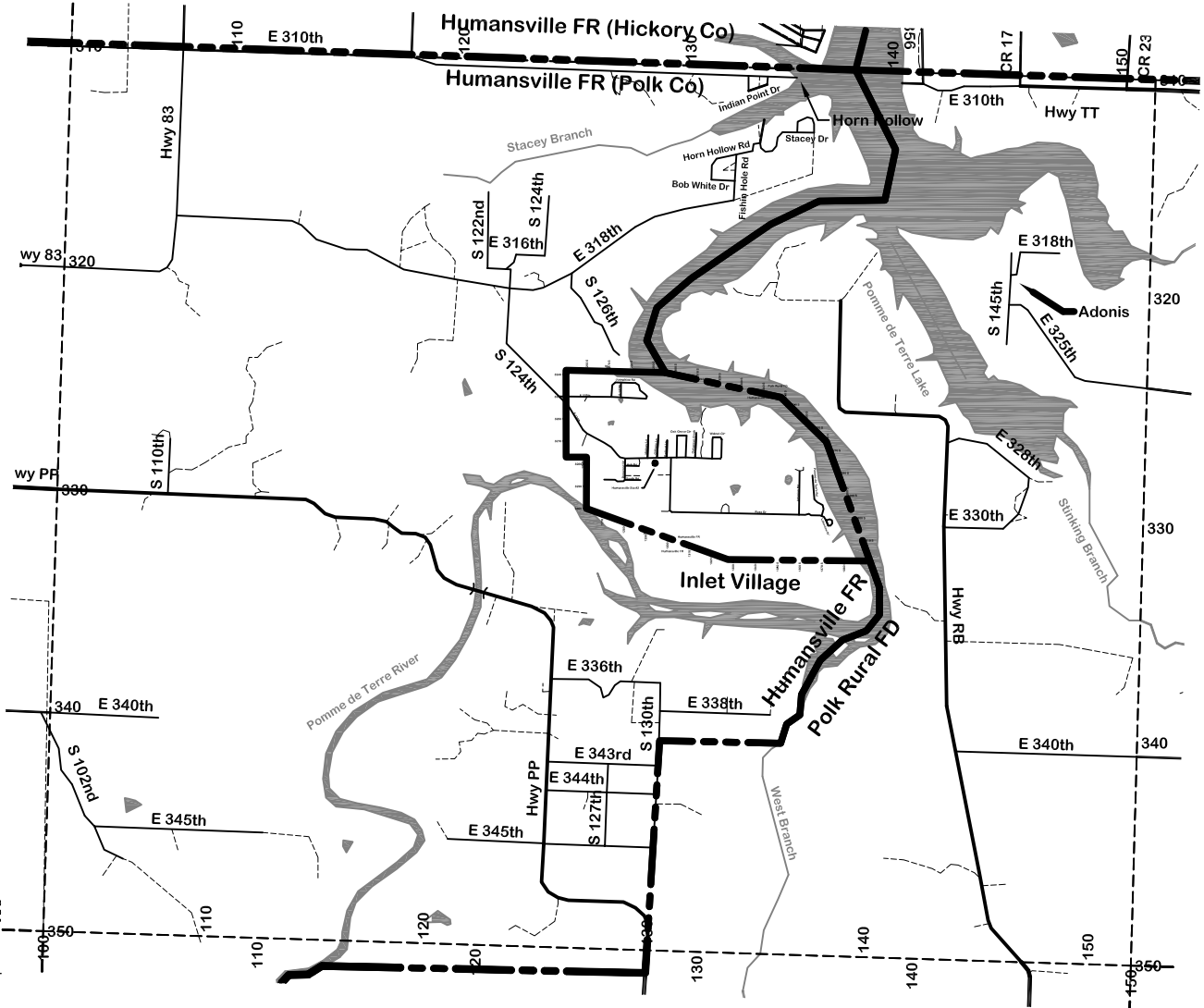
Updated: 6/15/2010

Polk County Emergency Services Map Book

See Hickory County

Turn to Page A2

Turn to Page A4



Turn to Page B3

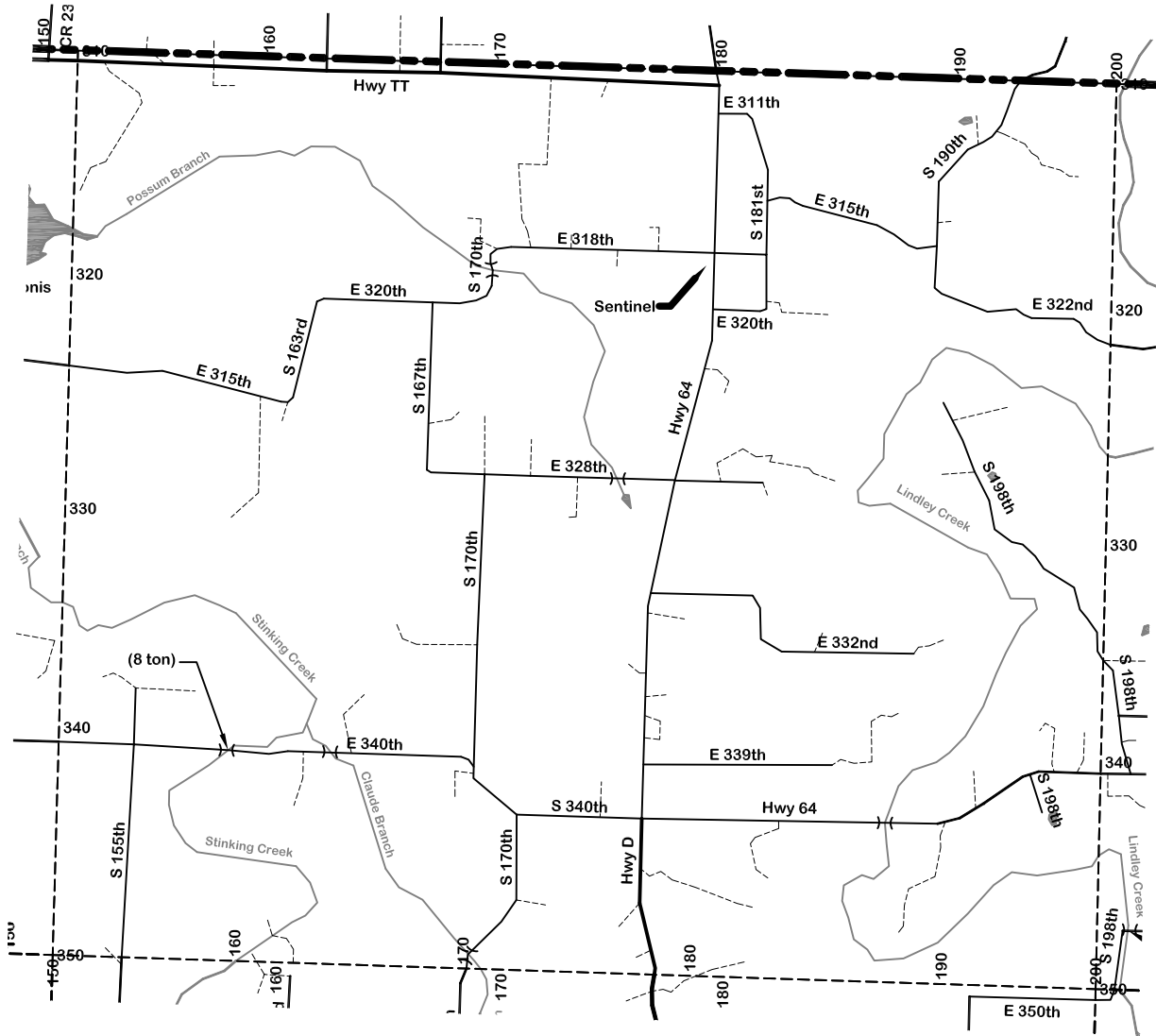
Z0	Z1	Z2	Z3		
A0	A1	A2	A3	A4	A5
B0	B1	B2	B3	B4	B5
C0	C1	C2	C3	C4	C5
D0	D1	D2	D3	D4	D5
	E1	E2	E3	E4	E5
	F1	F2	F3	F4	F5

Polk County Emergency Services Map Book

See Hickory County

Turn to Page A3

Turn to Page A5



Scale: 1 mile



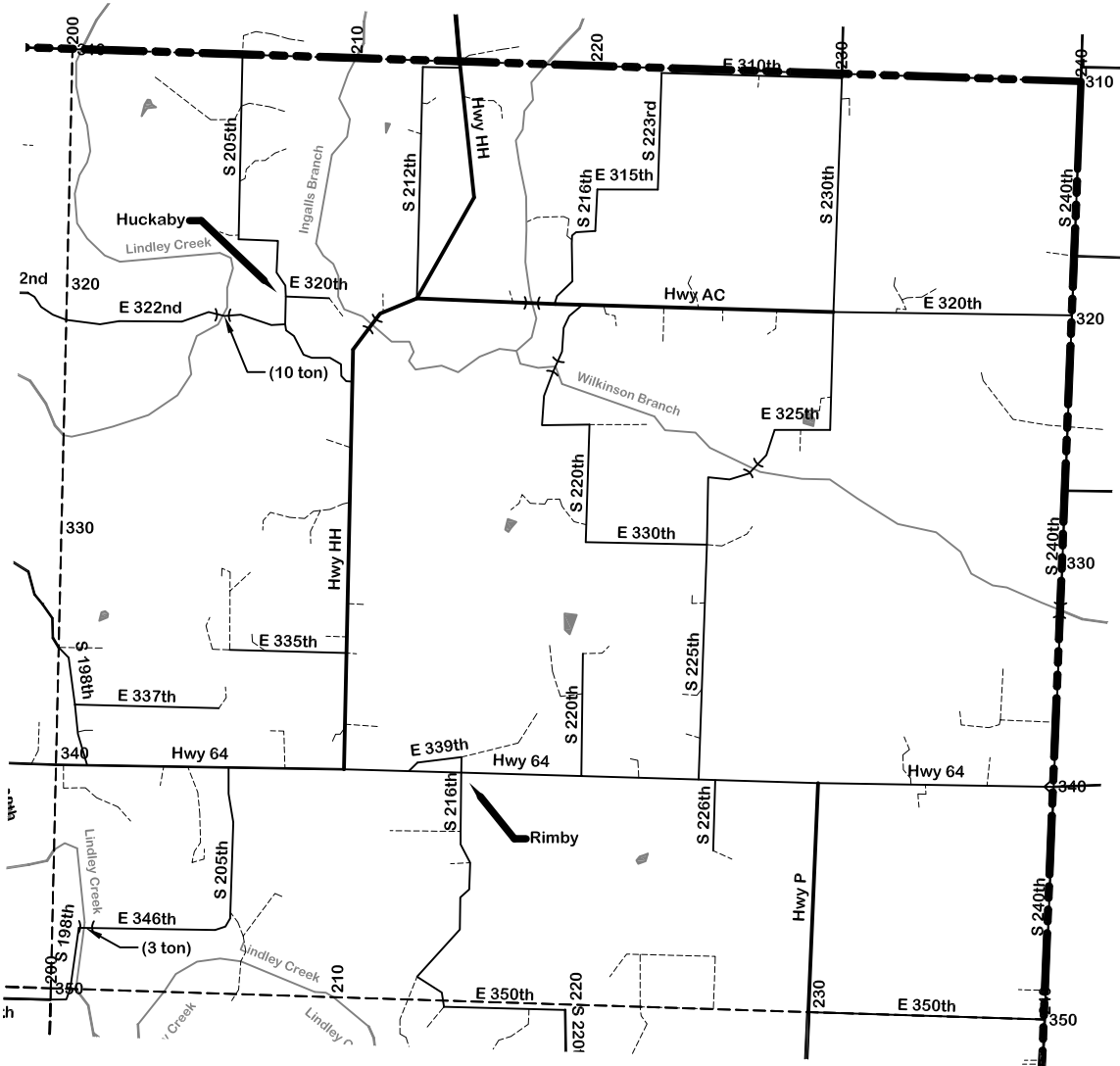
Turn to Page B4

Z0	Z1	Z2	Z3	
A0	A1	A2	A3	A5
B0	B1	B2	B3	B5
C0	C1	C2	C3	C5
D0	D1	D2	D3	D5
	E1	E2	E3	E5
	F1	F2	F3	F5

Polk County Emergency Services Map Book

See Hickory County

Turn to Page A4



See Dallas County

Z0	Z1	Z2	Z3	
A0	A1	A2	A3	A4
B0	B1	B2	B3	B4
C0	C1	C2	C3	C4
D0	D1	D2	D3	D4
	E1	E2	E3	E4
	F1	F2	F3	F4

Scale: 1 mile

Turn to Page B5

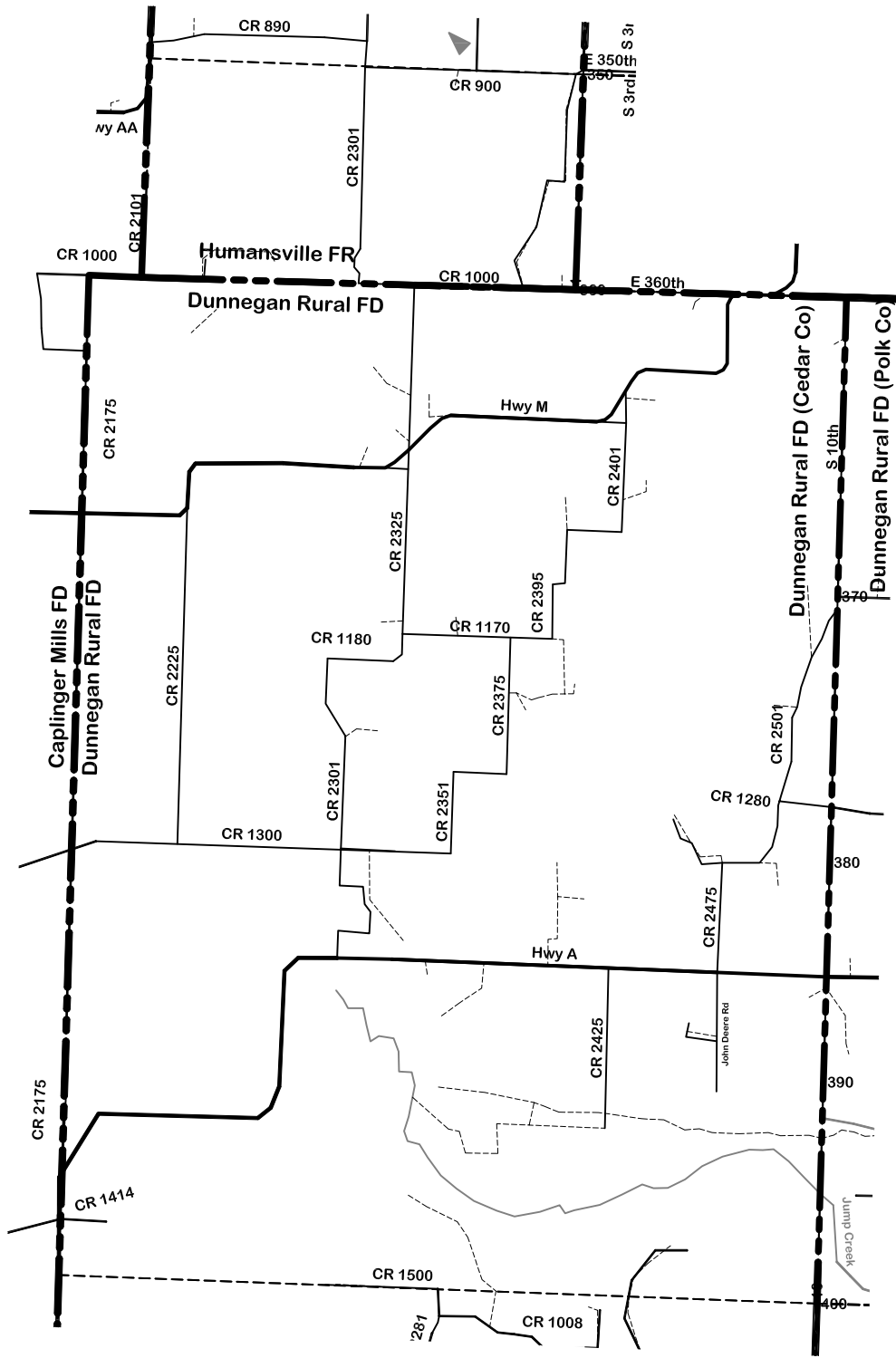
Updated: 6/15/2010

Polk County Emergency Services Map Book

Turn to Page A0

See Cedar County

Turn to Page B1



Scale: 1 mile



Turn to Page C0

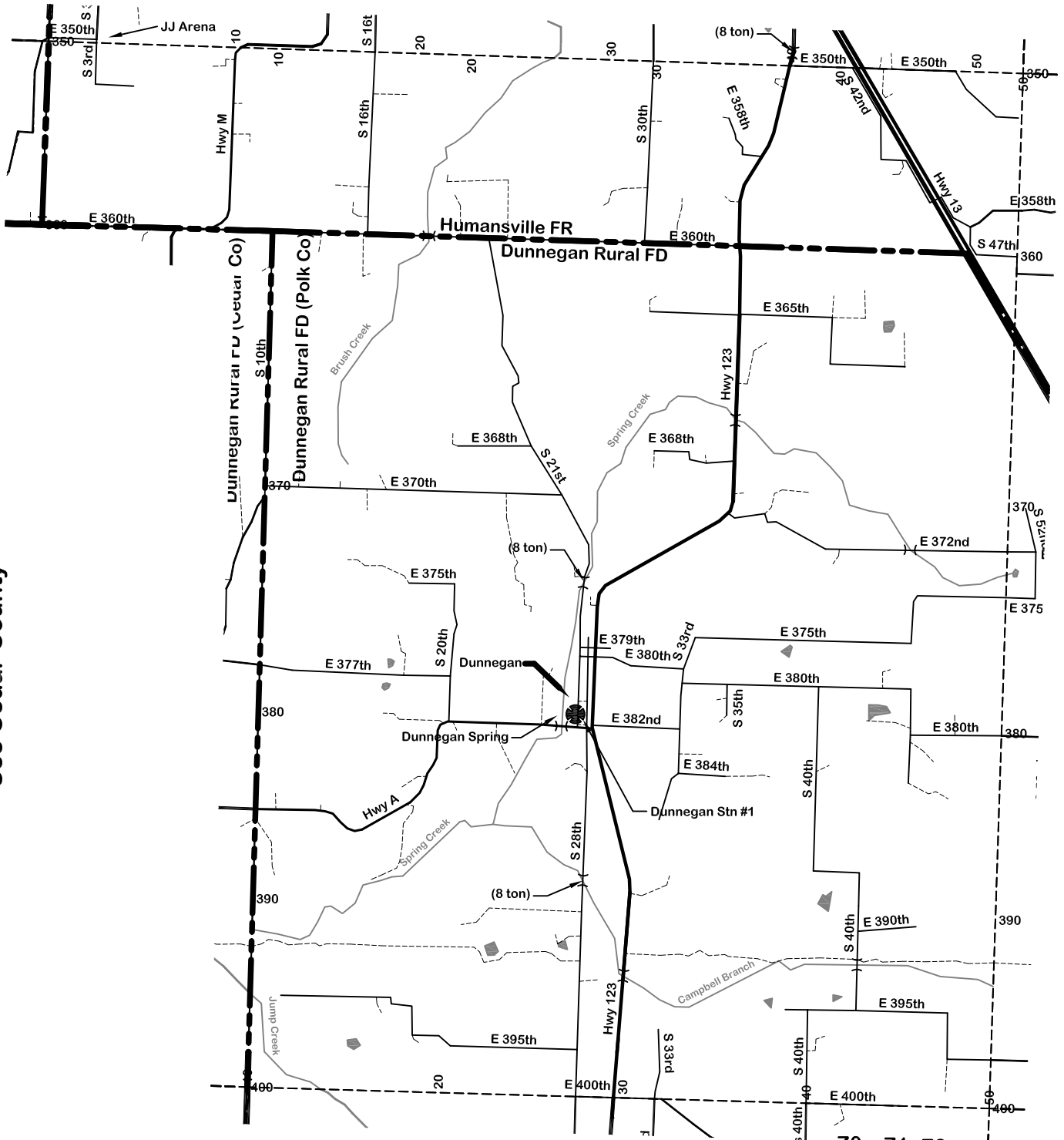
Z0	Z1	Z2	Z3		
A0	A1	A2	A3	A4	A5
B0	B1	B2	B3	B4	B5
C0	C1	C2	C3	C4	C5
D0	D1	D2	D3	D4	D5
	E1	E2	E3	E4	E5
	F1	F2	F3	F4	F5

Polk County Emergency Services Map Book

Turn to Page A1

See Cedar County

Turn to Page B2



Scale: 1 mile

Turn to Page C1

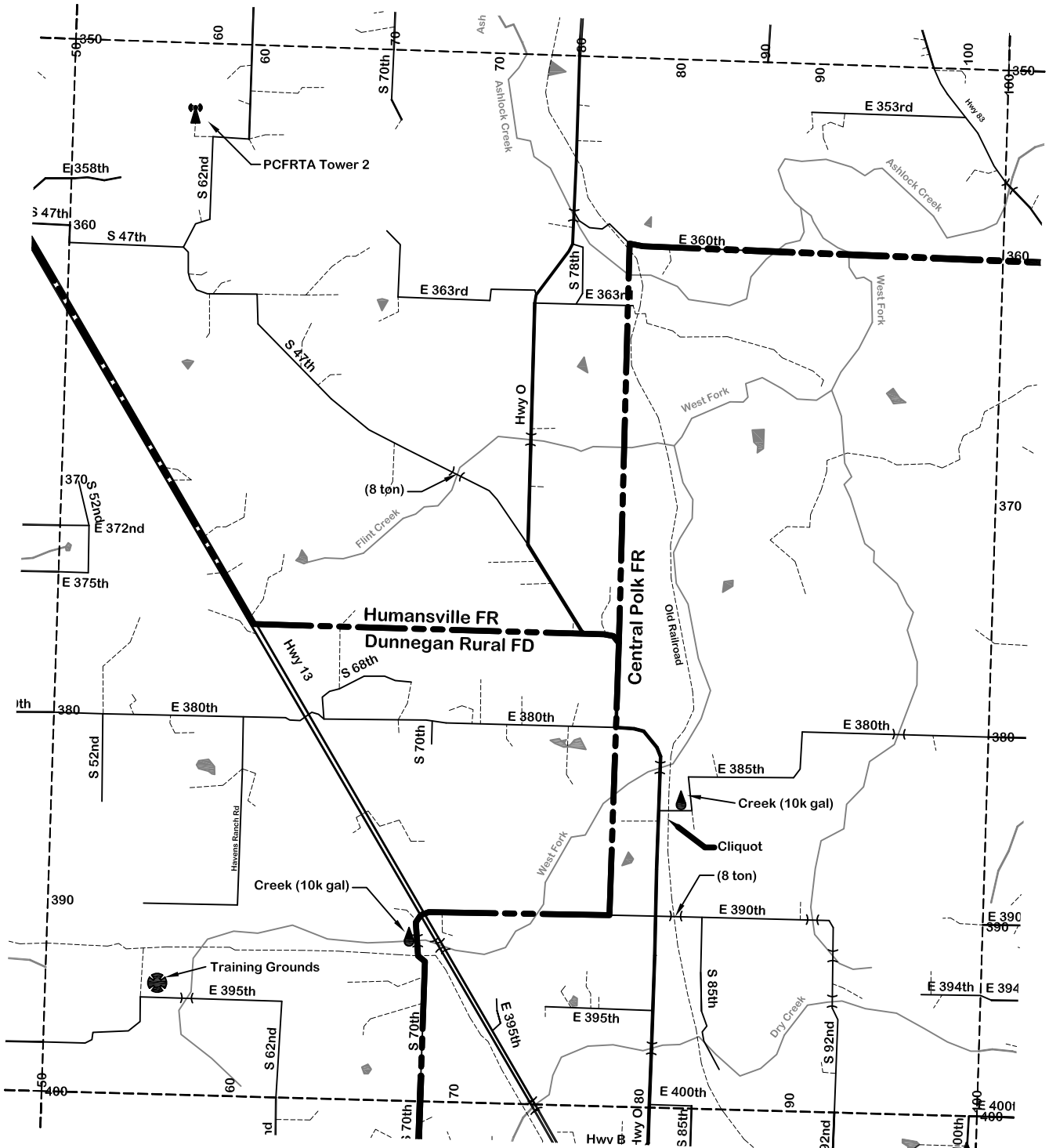
Z0	Z1	Z2	Z3		
A0	A1	A2	A3	A4	A5
B0	■	B2	B3	B4	B5
C0	C1	C2	C3	C4	C5
D0	D1	D2	D3	D4	D5
	E1	E2	E3	E4	E5
	F1	F2	F3	F4	F5

Polk County Emergency Services Map Book

Turn to Page A2

Turn to Page B1

Turn to Page B3



Scale: 1 mile

Turn to Page C2

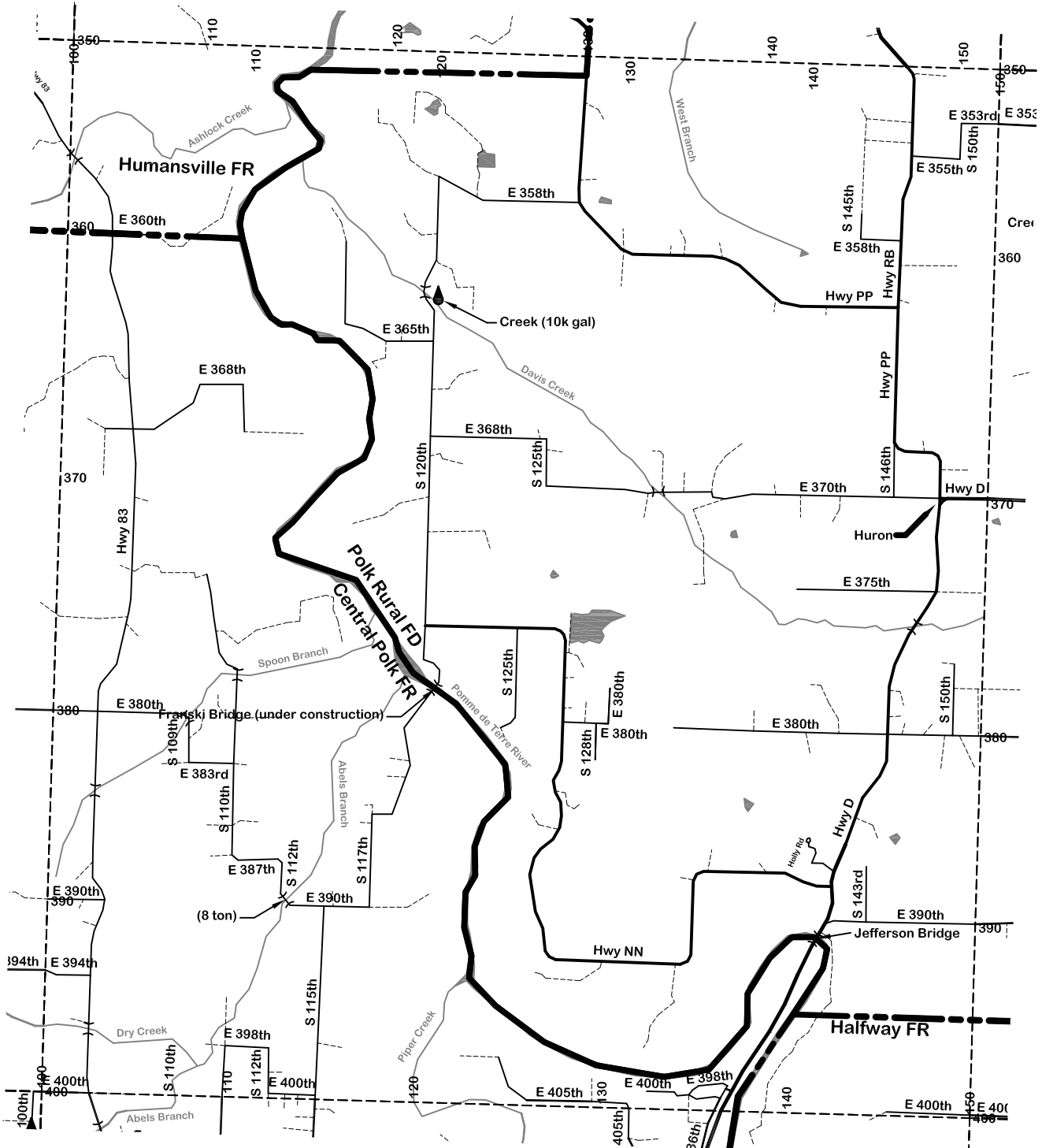
Z0	Z1	Z2	Z3		
A0	A1	A2	A3	A4	A5
B0	B1	B2	B3	B4	B5
C0	C1	C2	C3	C4	C5
D0	D1	D2	D3	D4	D5
	E1	E2	E3	E4	E5
	F1	F2	F3	F4	F5

Polk County Emergency Services Map Book

Turn to Page A3

Turn to Page B2

Turn to Page B4



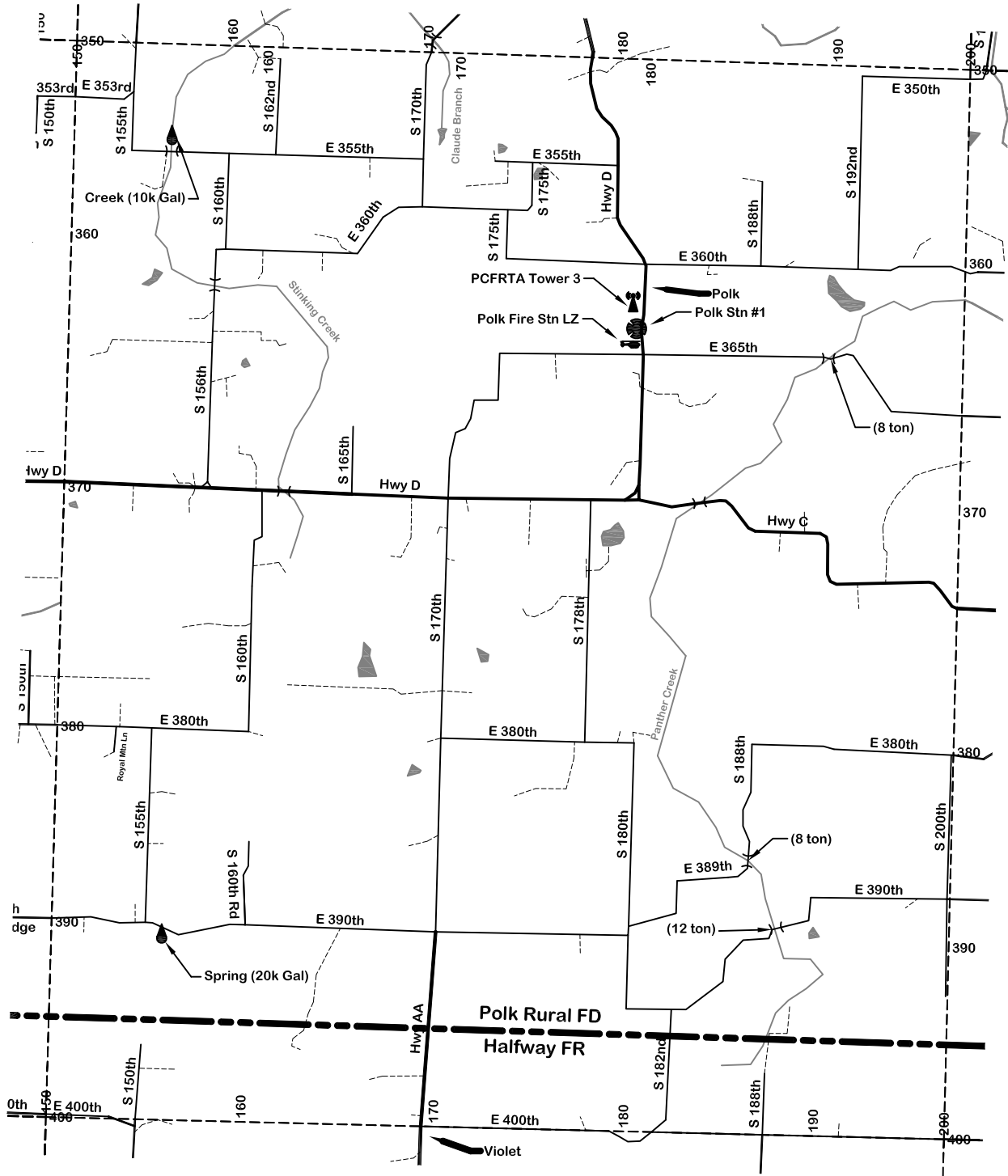
Scale: 1 mile

Turn to Page C3

Z0	Z1	Z2	Z3		
A0	A1	A2	A3	A4	A5
B0	B1	B2	B3	B4	B5
C0	C1	C2	C3	C4	C5
D0	D1	D2	D3	D4	D5
E0	E1	E2	E3	E4	E5
F0	F1	F2	F3	F4	F5

Polk County Emergency Services Map Book

Turn to Page A4



Turn to Page B3

Turn to Page B5

Scale: 1 mile



Turn to Page C4

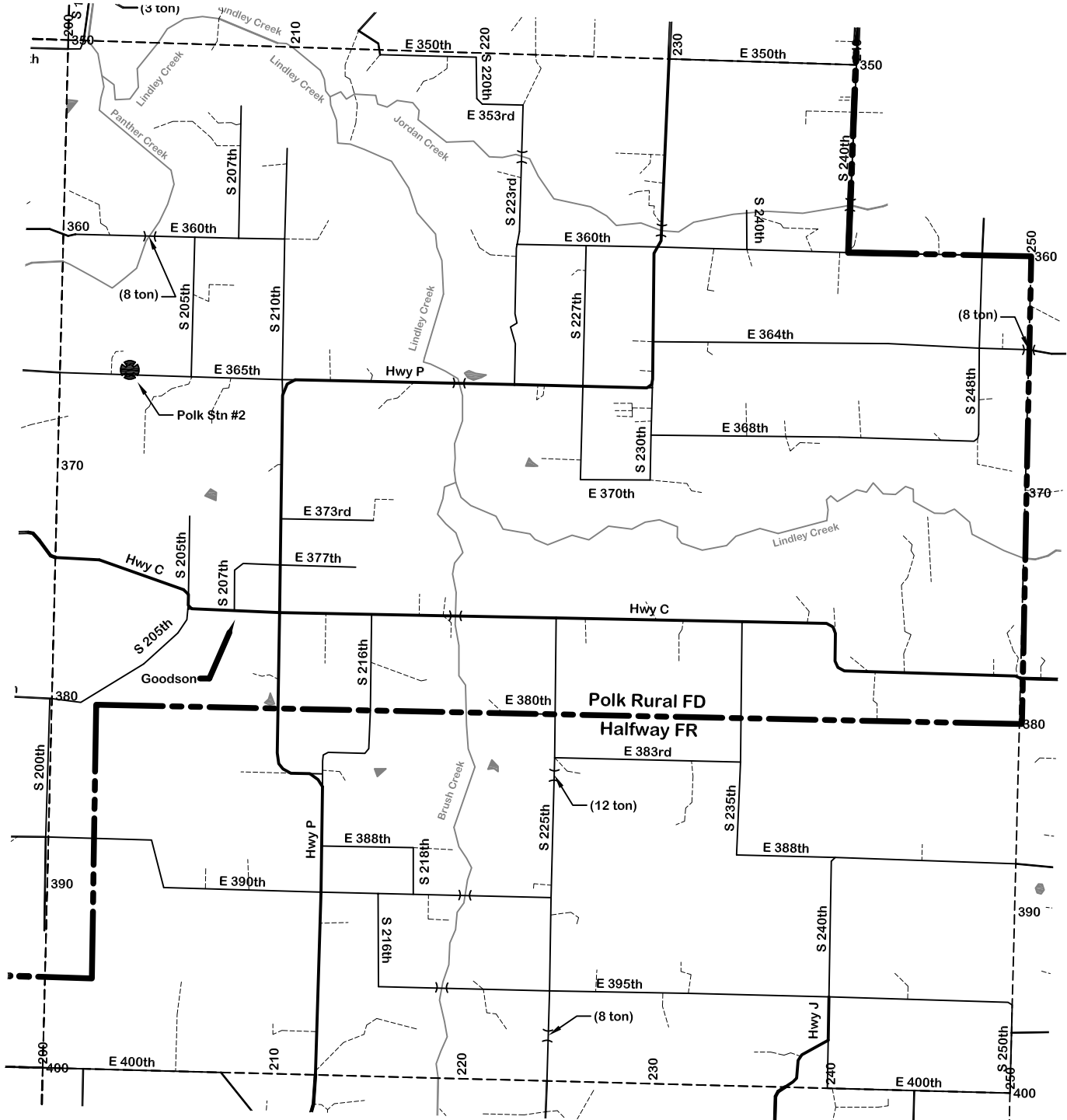
Z0	Z1	Z2	Z3		
A0	A1	A2	A3	A4	A5
B0	B1	B2	B3	B4	B5
C0	C1	C2	C3	C4	C5
D0	D1	D2	D3	D4	D5
	E1	E2	E3	E4	E5
	F1	F2	F3	F4	F5

Polk County Emergency Services Map Book

Turn to Page A5

Turn to Page B4

See Dallas County



Scale: 1 mile

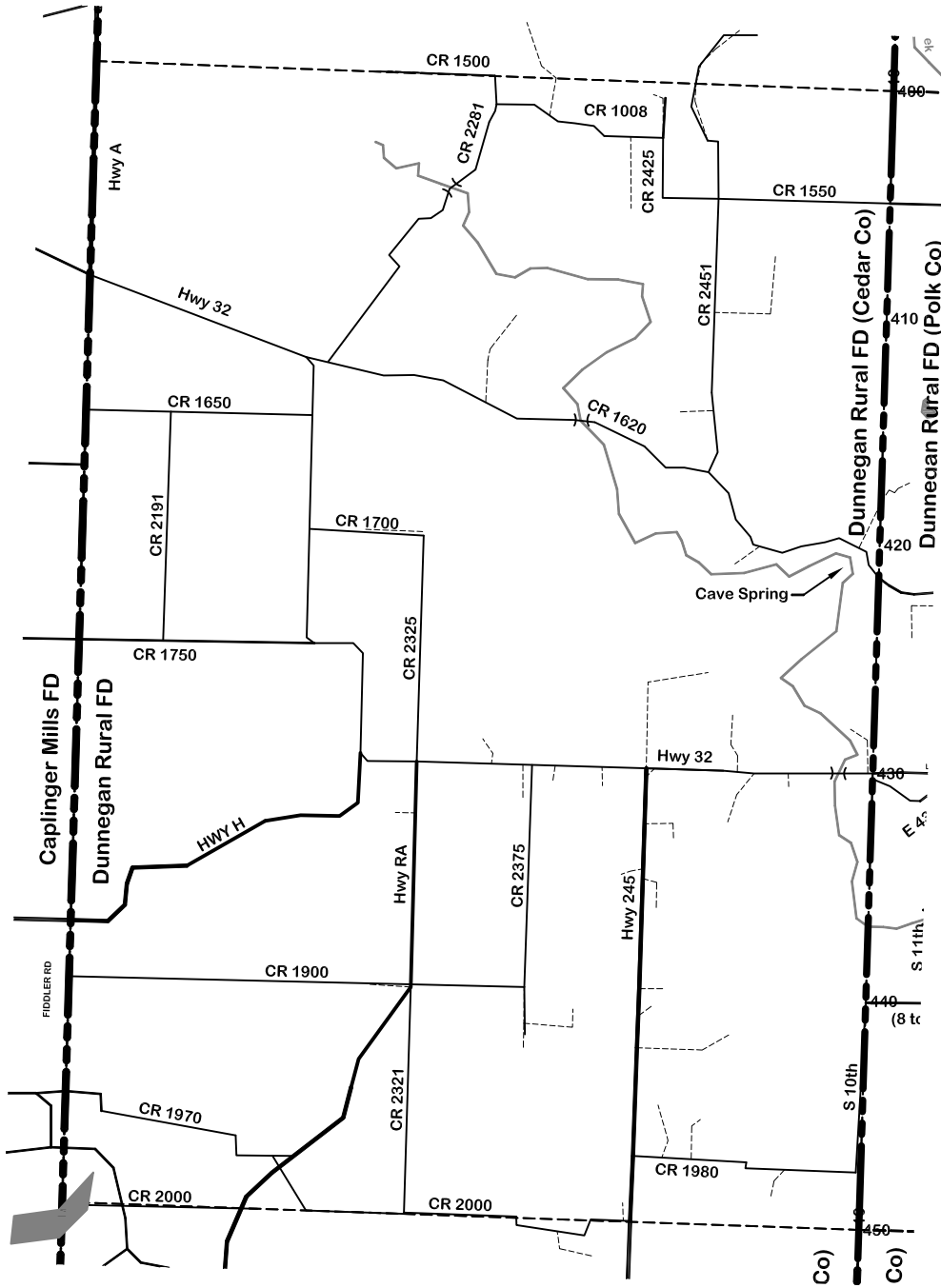
Turn to Page C5

Z0	Z1	Z2	Z3		
A0	A1	A2	A3	A4	A5
B0	B1	B2	B3	B4	
C0	C1	C2	C3	C4	C5
D0	D1	D2	D3	D4	D5
	E1	E2	E3	E4	E5
	F1	F2	F3	F4	F5

Polk County Emergency Services Map Book

Turn to Page B0

See Cedar County



Turn to Page C1

Scale: 1 mile



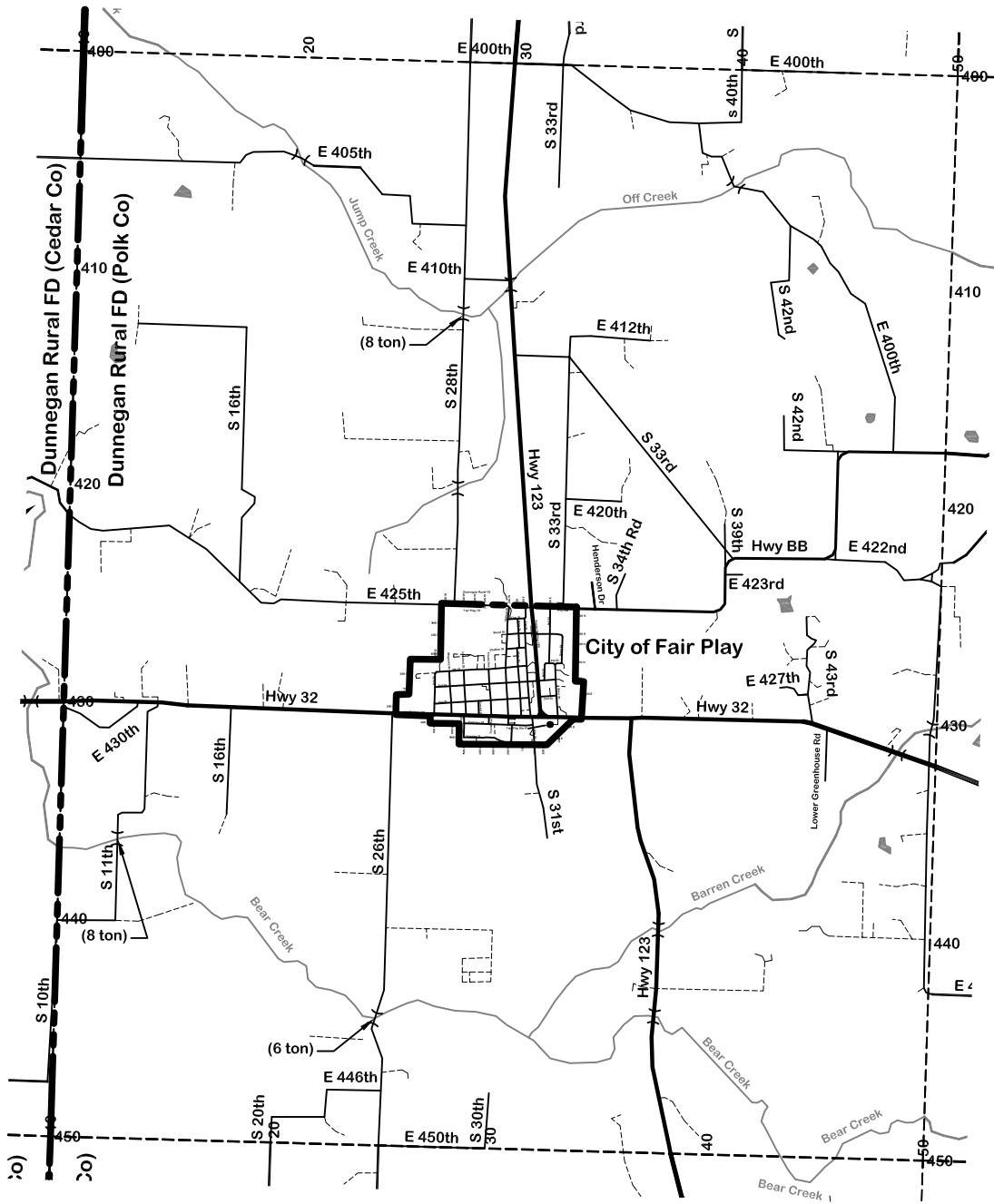
Turn to Page D0

Z0	Z1	Z2	Z3		
A0	A1	A2	A3	A4	A5
B0	B1	B2	B3	B4	B5
C0	C1	C2	C3	C4	C5
D0	D1	D2	D3	D4	D5
	E1	E2	E3	E4	E5
	F1	F2	F3	F4	F5

Polk County Emergency Services Map Book

Turn to Page B1

See Cedar County



Turn to Page C2

Scale: 1 mile

Turn to Page D1

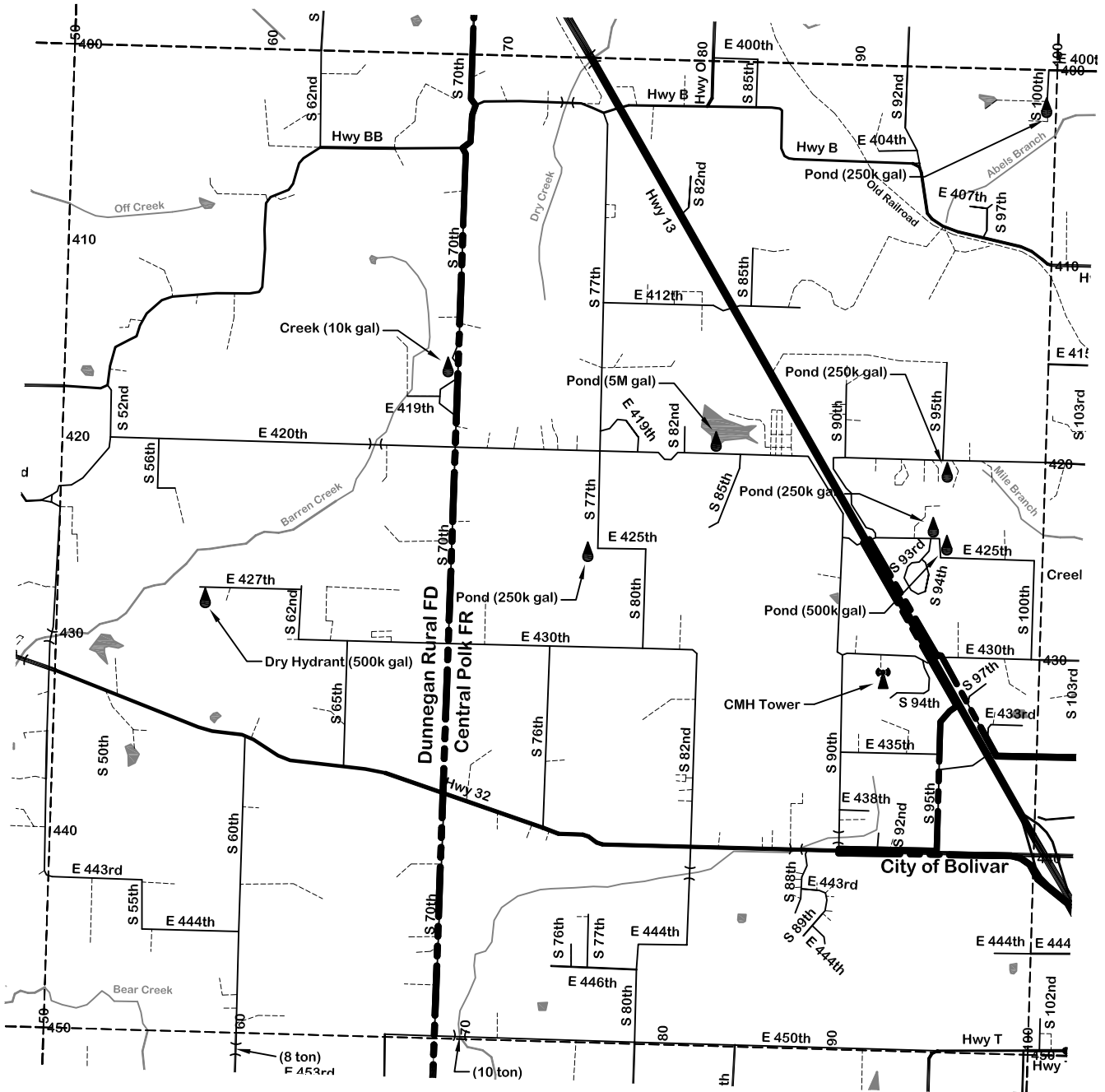
Z0	Z1	Z2	Z3		
A0	A1	A2	A3	A4	A5
B0	B1	B2	B3	B4	B5
C0	C1	C2	C3	C4	C5
D0	D1	D2	D3	D4	D5
	E1	E2	E3	E4	E5
	F1	F2	F3	F4	F5

Polk County Emergency Services Map Book

Turn to Page B2

Turn to Page C1

Turn to Page C3



Turn to Page D2

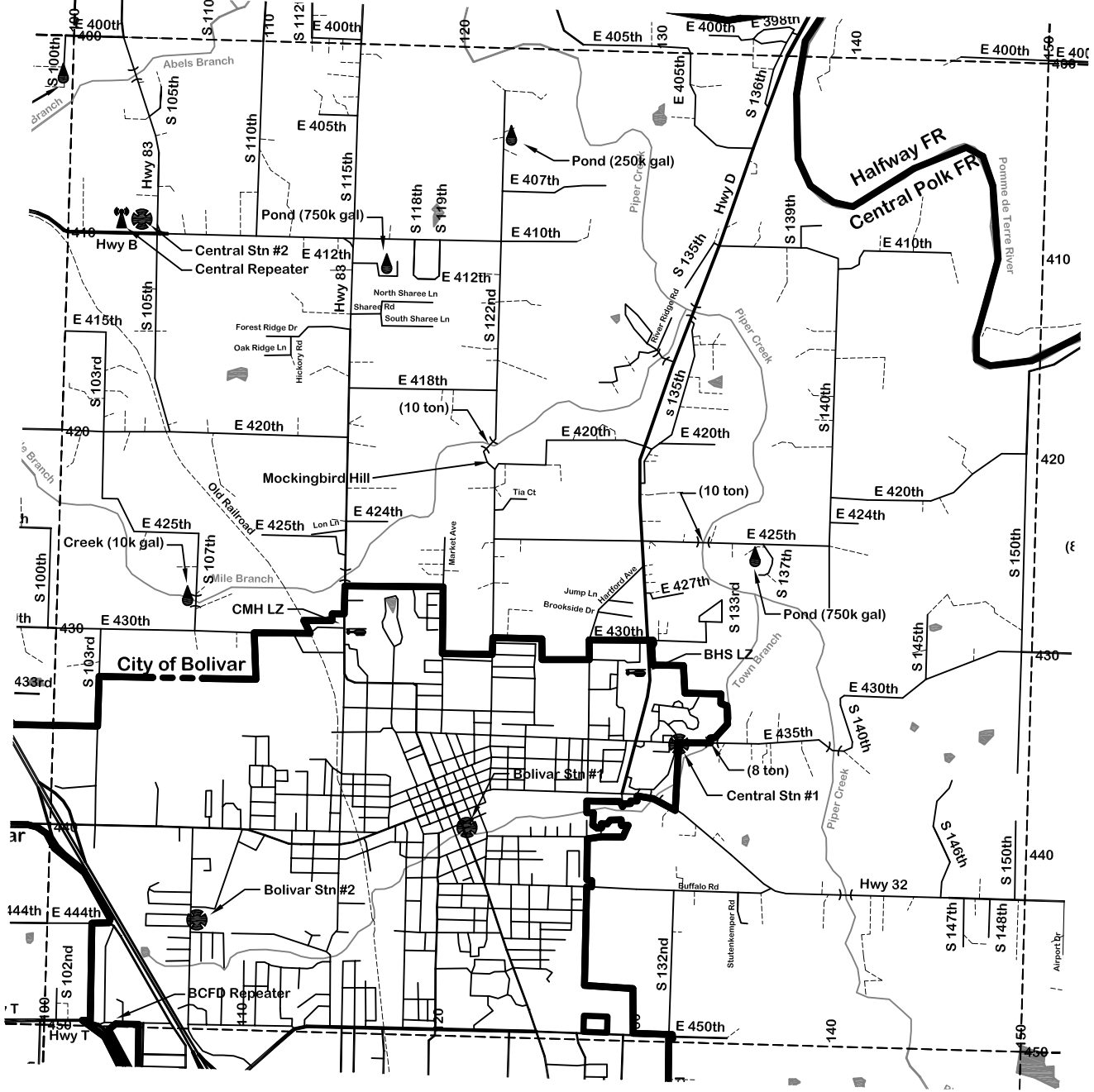
Z0	Z1	Z2	Z3		
A0	A1	A2	A3	A4	A5
B0	B1	B2	B3	B4	B5
C0	C1	C2	C3	C4	C5
D0	D1	D2	D3	D4	D5
	E1	E2	E3	E4	E5
	F1	F2	F3	F4	F5

Polk County Emergency Services Map Book

Turn to Page B3

Turn to Page C2

Turn to Page C4



Turn to Page D3

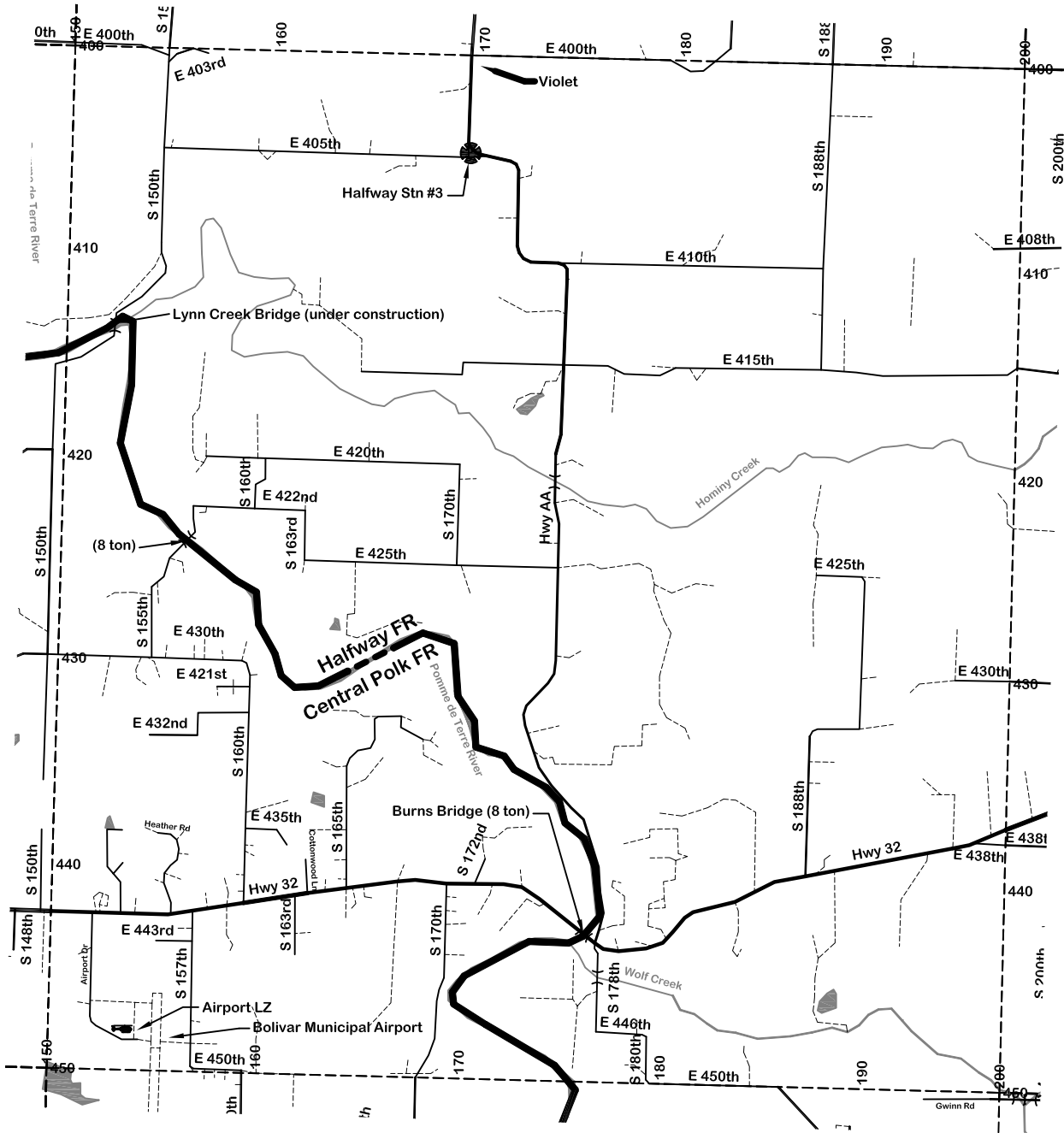
Z0	Z1	Z2	Z3		
A0	A1	A2	A3	A4	A5
B0	B1	B2	B3	B4	B5
C0	C1	C2	C3	C4	C5
D0	D1	D2	D3	D4	D5
	E1	E2	E3	E4	E5
	F1	F2	F3	F4	F5

Polk County Emergency Services Map Book

Turn to Page B4

Turn to Page C3

Turn to Page C5



Turn to Page D4

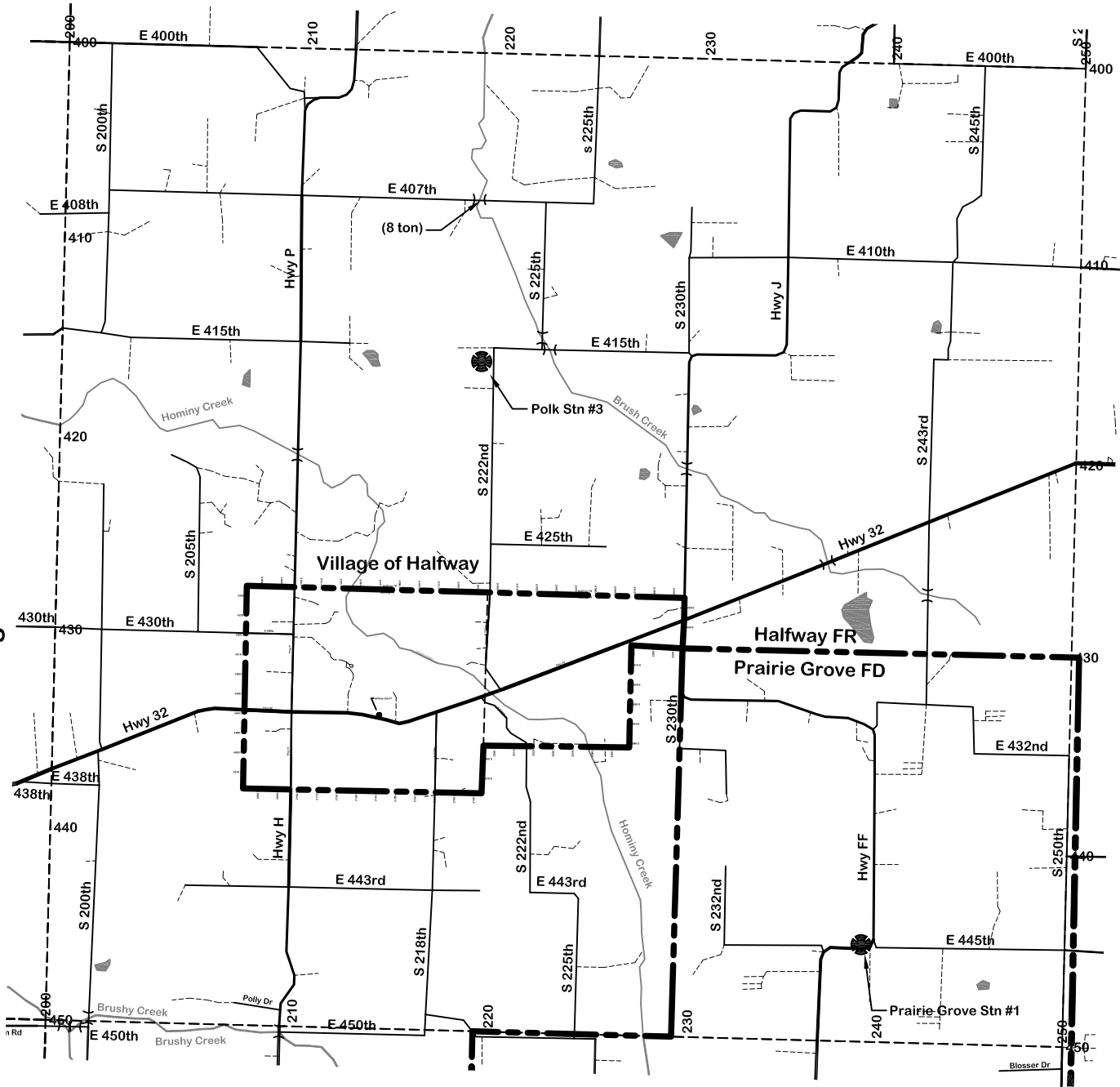
Z0	Z1	Z2	Z3		
A0	A1	A2	A3	A4	A5
B0	B1	B2	B3	B4	B5
C0	C1	C2	C3	C4	C5
D0	D1	D2	D3	D4	D5
	E1	E2	E3	E4	E5
	F1	F2	F3	F4	F5

Polk County Emergency Services Map Book

Turn to Page B5

Turn to Page C4

See Dallas County



Z0	Z1	Z2	Z3		
A0	A1	A2	A3	A4	A5
B0	B1	B2	B3	B4	B5
C0	C1	C2	C3	C4	
D0	D1	D2	D3	D4	D5
	E1	E2	E3	E4	E5
	F1	F2	F3	F4	F5

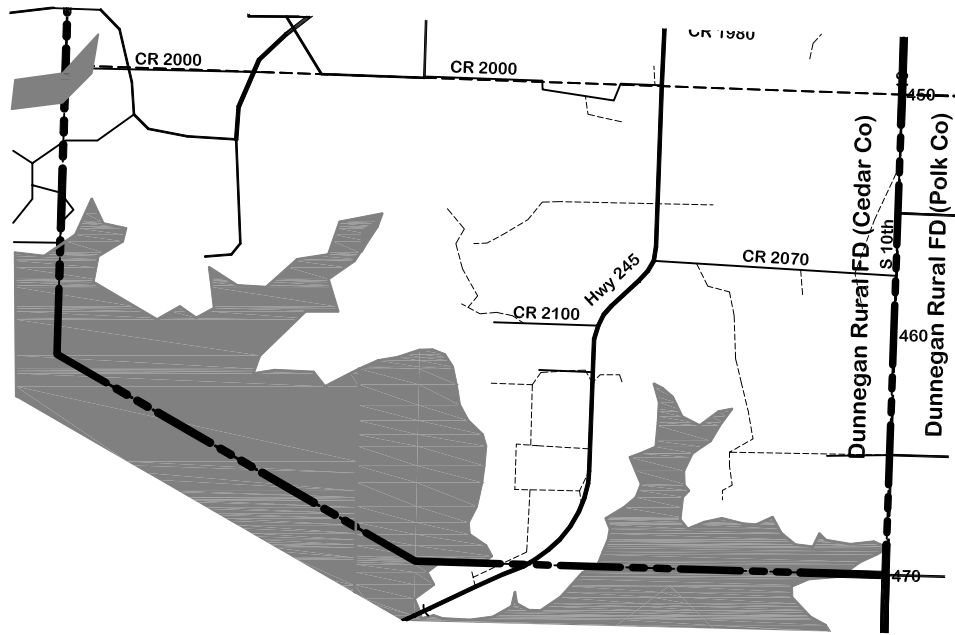
Scale: 1 mile

Turn to Page D5

Polk County Emergency Services Map Book

Turn to Page C0

See Cedar County



Turn to Page D1

Z0	Z1	Z2	Z3		
A0	A1	A2	A3	A4	A5
B0	B1	B2	B3	B4	B5
C0	C1	C2	C3	C4	C5
D0	D1	D2	D3	D4	D5
	E1	E2	E3	E4	E5
	F1	F2	F3	F4	F5

Scale: 1 mile

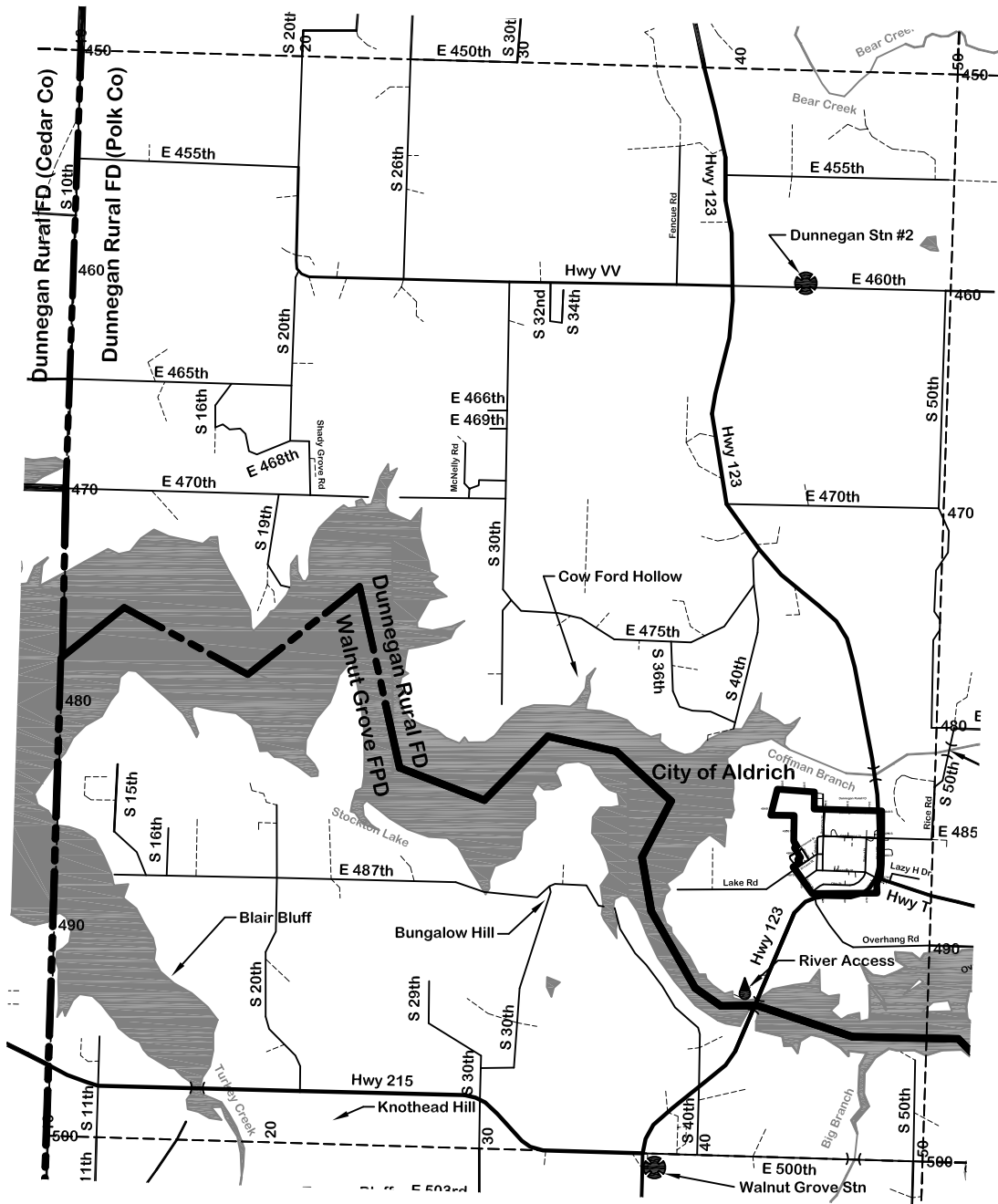


See Dade County

Polk County Emergency Services Map Book

Turn to Page C1

See Cedar and Dade Counties



Turn to Page D2

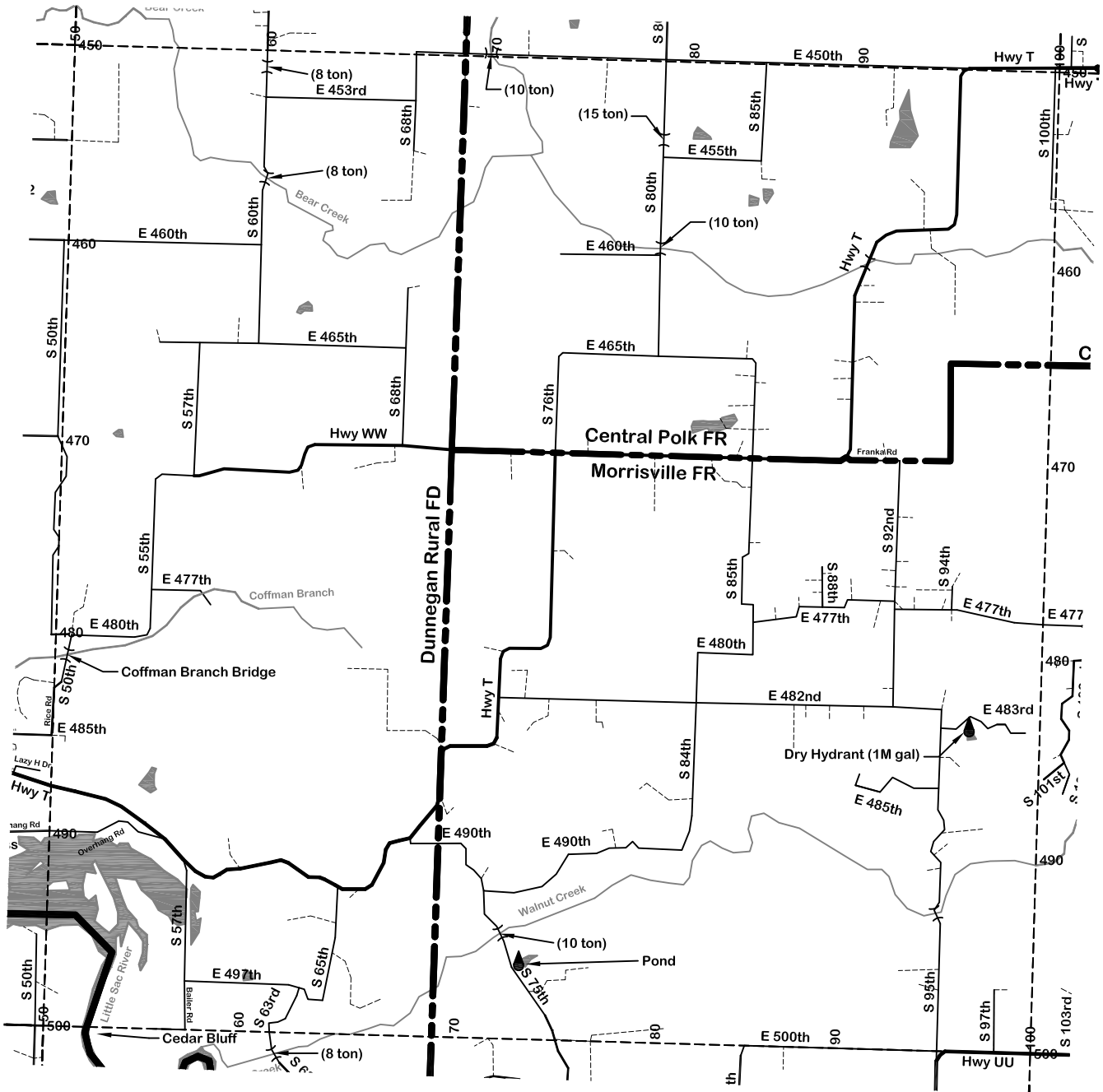


Turn to Page E1

Z0	Z1	Z2	Z3		
A0	A1	A2	A3	A4	A5
B0	B1	B2	B3	B4	B5
C0	C1	C2	C3	C4	C5
D0	D1	D2	D3	D4	D5
	E1	E2	E3	E4	E5
	F1	F2	F3	F4	F5

Polk County Emergency Services Map Book

Turn to Page C2



Turn to Page D1

Turn to Page D3

Scale: 1 mile

Turn to Page E2

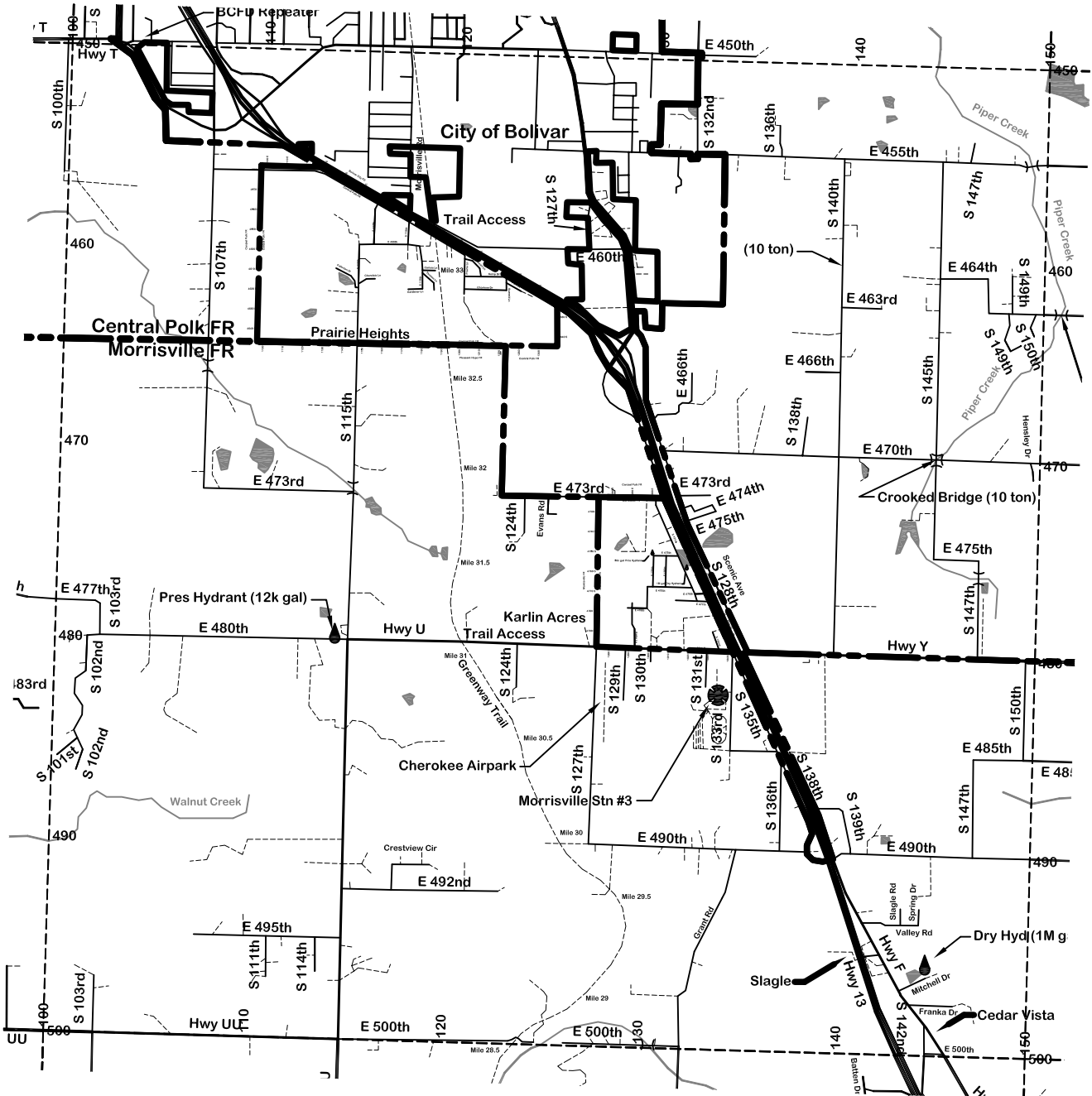
Z0	Z1	Z2	Z3		
A0	A1	A2	A3	A4	A5
B0	B1	B2	B3	B4	B5
C0	C1	C2	C3	C4	C5
D0	D1	D2	D3	D4	D5
E0	E1	E2	E3	E4	E5
F0	F1	F2	F3	F4	F5

Polk County Emergency Services Map Book

Turn to Page C3

Turn to Page D2

Turn to Page D4



Scale: 1 mile

Turn to Page E3

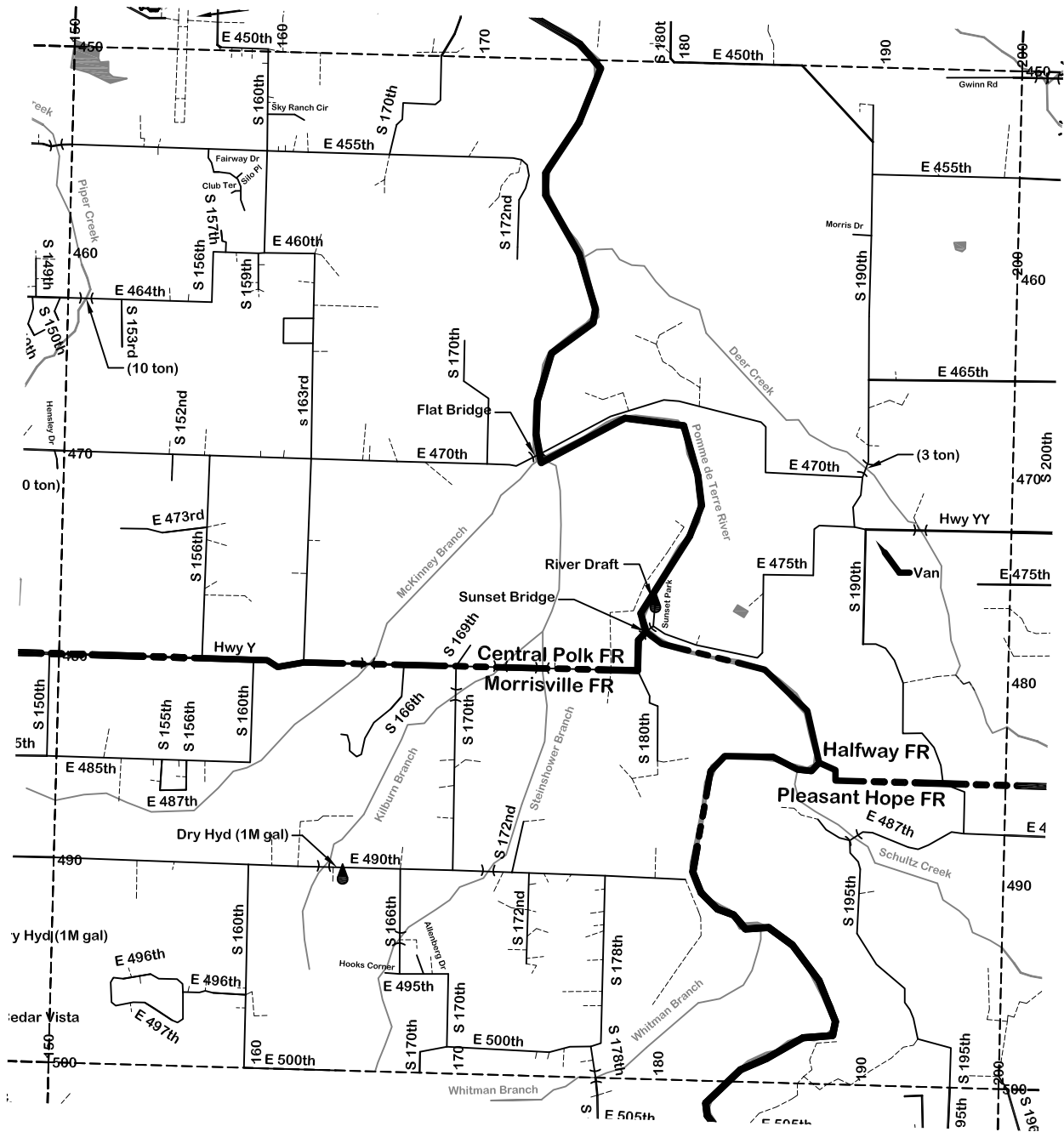
Z0	Z1	Z2	Z3		
A0	A1	A2	A3	A4	A5
B0	B1	B2	B3	B4	B5
C0	C1	C2	C3	C4	C5
D0	D1	D2	D3	D4	D5
	E1	E2	E3	E4	E5
	F1	F2	F3	F4	F5

Polk County Emergency Services Map Book

Turn to Page C4

Turn to Page D3

Turn to Page D5



Scale: 1 mile

Turn to Page E4

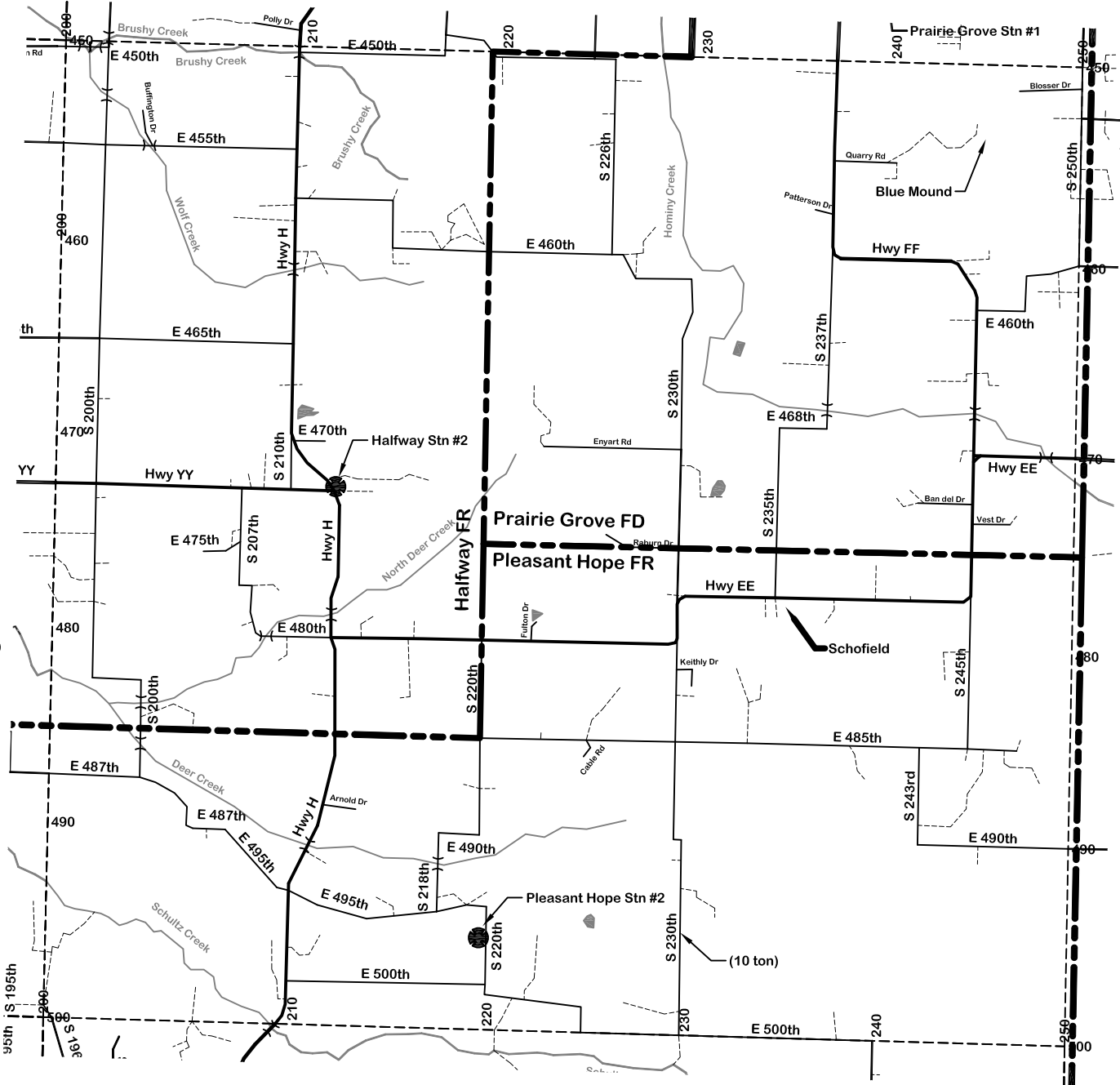
Z0	Z1	Z2	Z3		
A0	A1	A2	A3	A4	A5
B0	B1	B2	B3	B4	B5
C0	C1	C2	C3	C4	C5
D0	D1	D2	D3	D4	D5
	E1	E2	E3	E4	E5
	F1	F2	F3	F4	F5

Polk County Emergency Services Map Book

Turn to Page C5

Turn to Page D4

See Dallas County

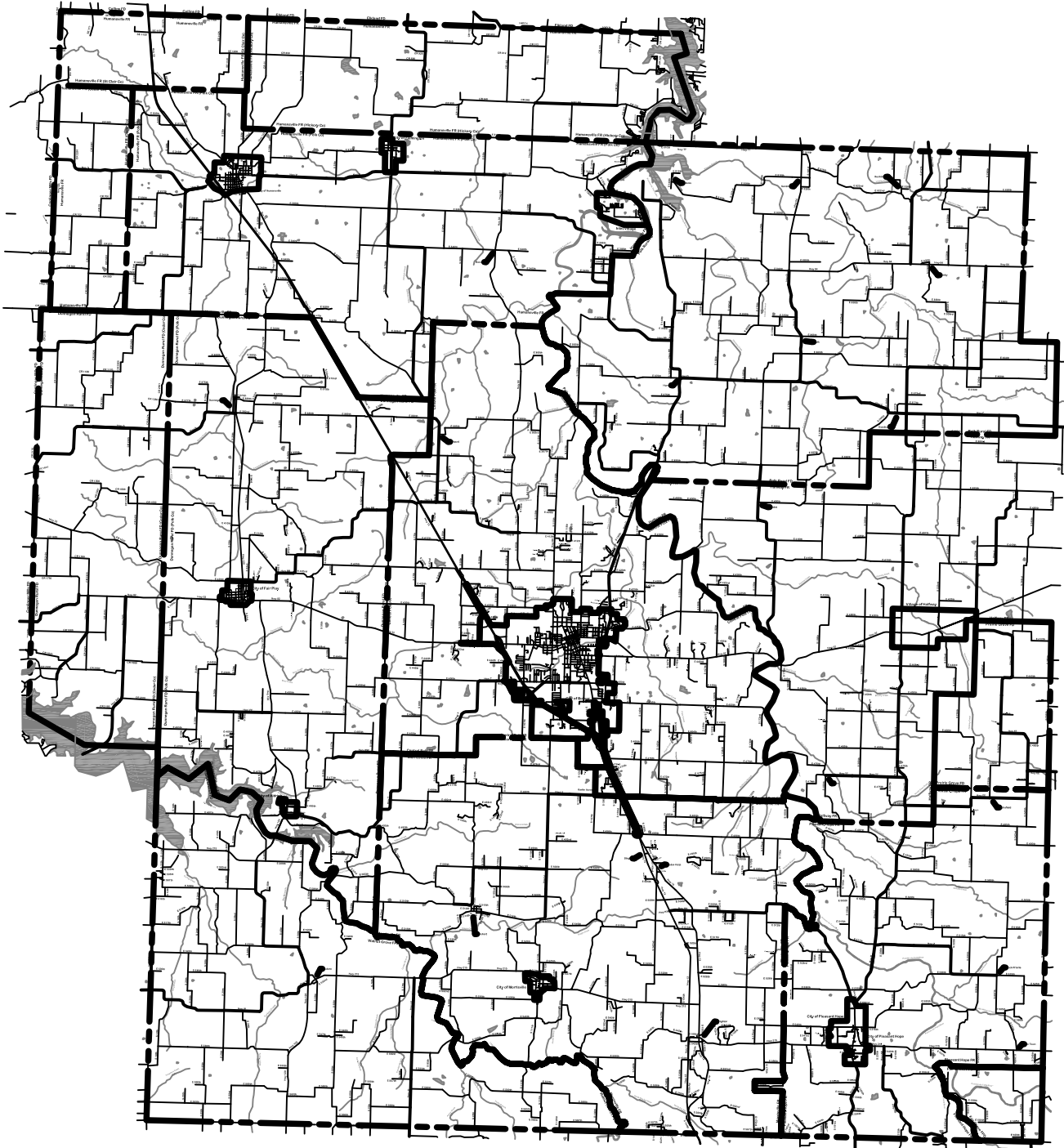


Scale: 1 mile

Turn to Page E5

Z0	Z1	Z2	Z3		
A0	A1	A2	A3	A4	A5
B0	B1	B2	B3	B4	B5
C0	C1	C2	C3	C4	C5
D0	D1	D2	D3	D4	
	E1	E2	E3	E4	E5
	F1	F2	F3	F4	F5

Polk County Emergency Services Map Book

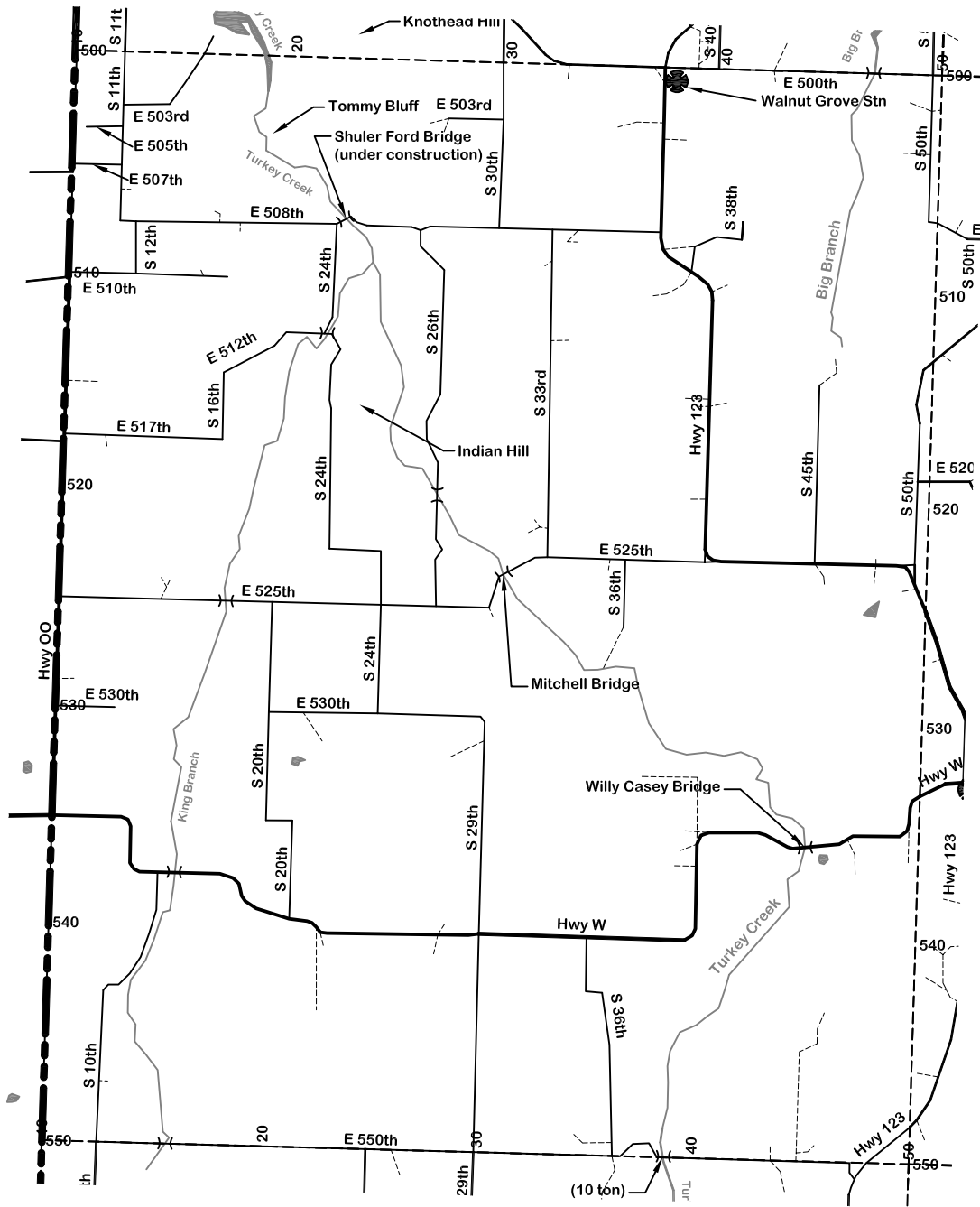


Intentionally left blank for notes and drawings

Polk County Emergency Services Map Book

Turn to Page D1

See Dade County



Turn to Page E2

Scale: 1 mile

Turn to Page F1

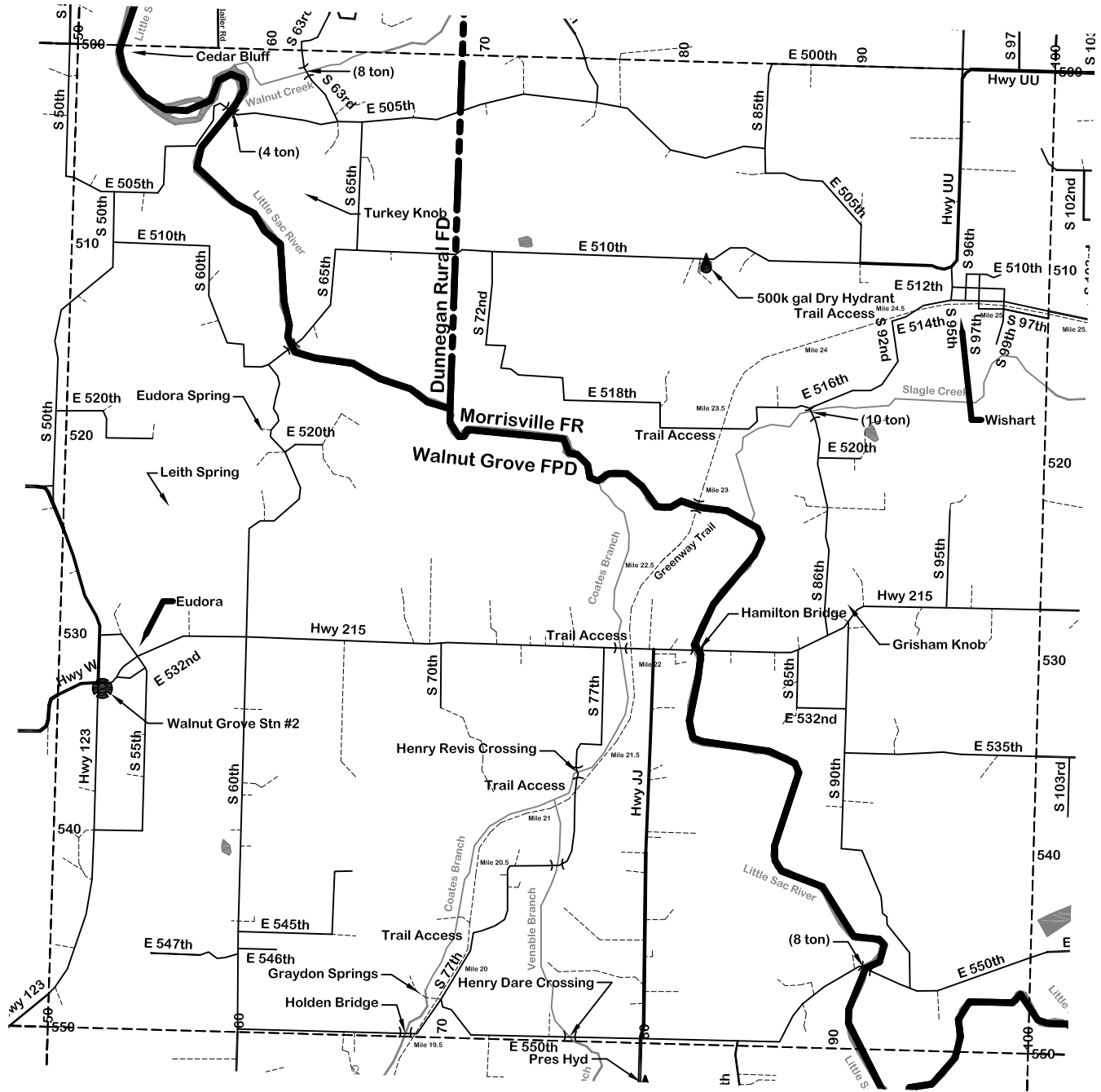
Z0	Z1	Z2	Z3		
A0	A1	A2	A3	A4	A5
B0	B1	B2	B3	B4	B5
C0	C1	C2	C3	C4	C5
D0	D1	D2	D3	D4	D5
	E1	E2	E3	E4	E5
	F1	F2	F3	F4	F5

Polk County Emergency Services Map Book

Turn to Page D2

Turn to Page E1

Turn to Page E3



Z0	Z1	Z2	Z3		
A0	A1	A2	A3	A4	A5
B0	B1	B2	B3	B4	B5
C0	C1	C2	C3	C4	C5
D0	D1	D2	D3	D4	D5
	E1	E2	E3	E4	E5
	F1	F2	F3	F4	F5

Scale: 1 mile

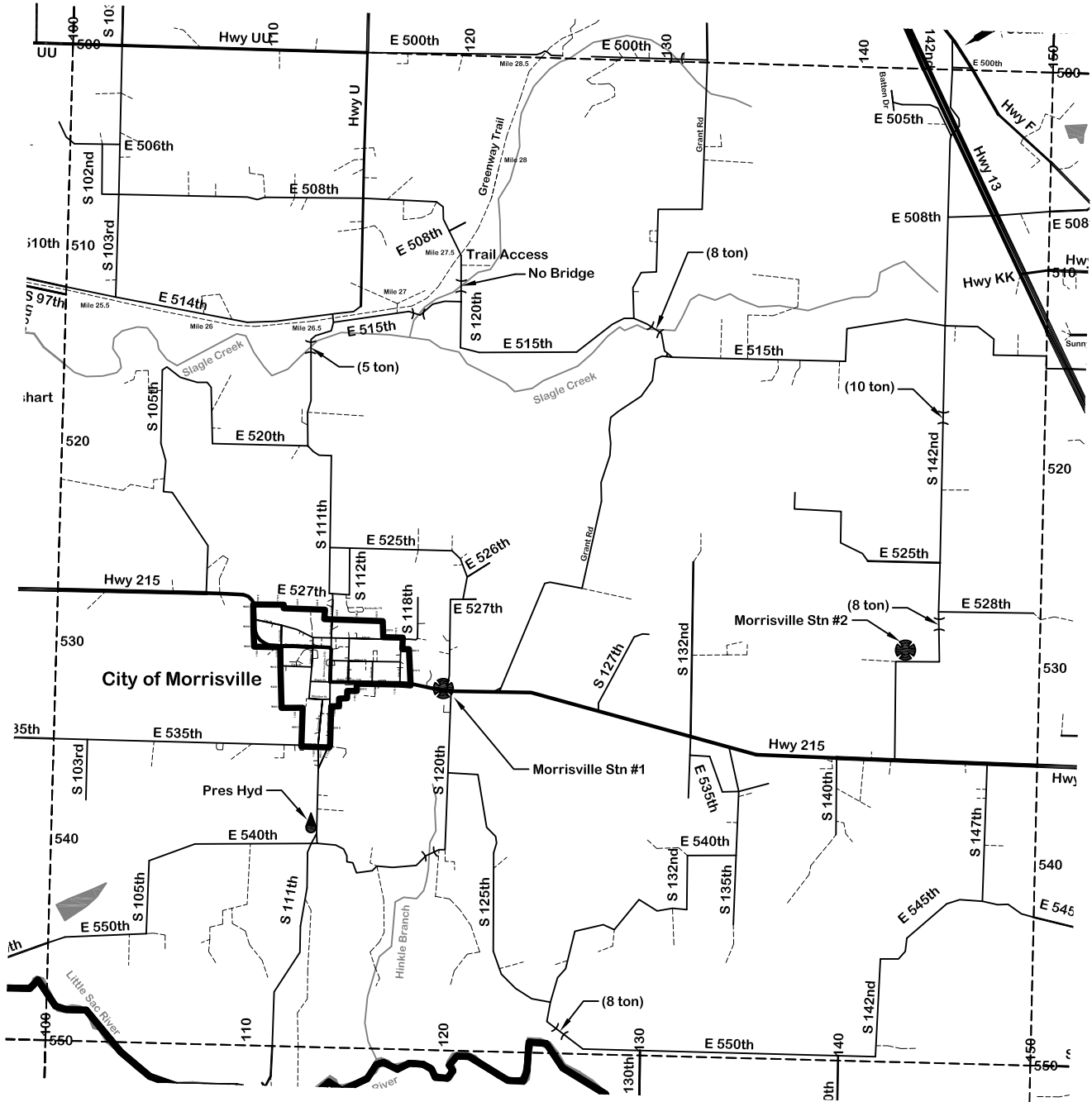
Turn to Page F2

Polk County Emergency Services Map Book

Turn to Page D3

Turn to Page E2

Turn to Page E4



Turn to Page F3

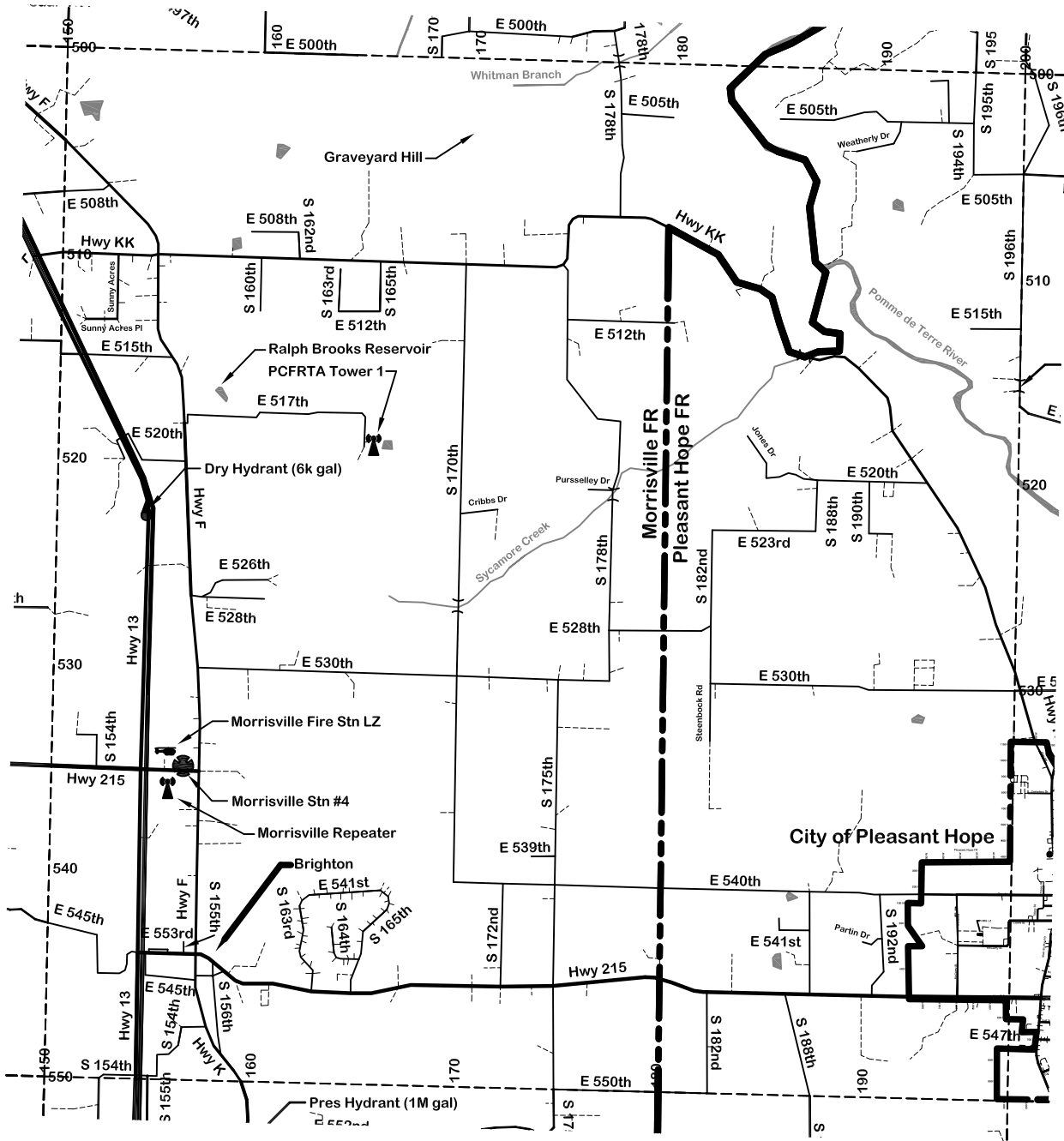
Z0	Z1	Z2	Z3		
A0	A1	A2	A3	A4	A5
B0	B1	B2	B3	B4	B5
C0	C1	C2	C3	C4	C5
D0	D1	D2	D3	D4	D5
	E1	E2	E3	E4	E5
	F1	F2	F3	F4	F5

Polk County Emergency Services Map Book

Turn to Page D4

Turn to Page E3

Turn to Page E5



Turn to Page F4

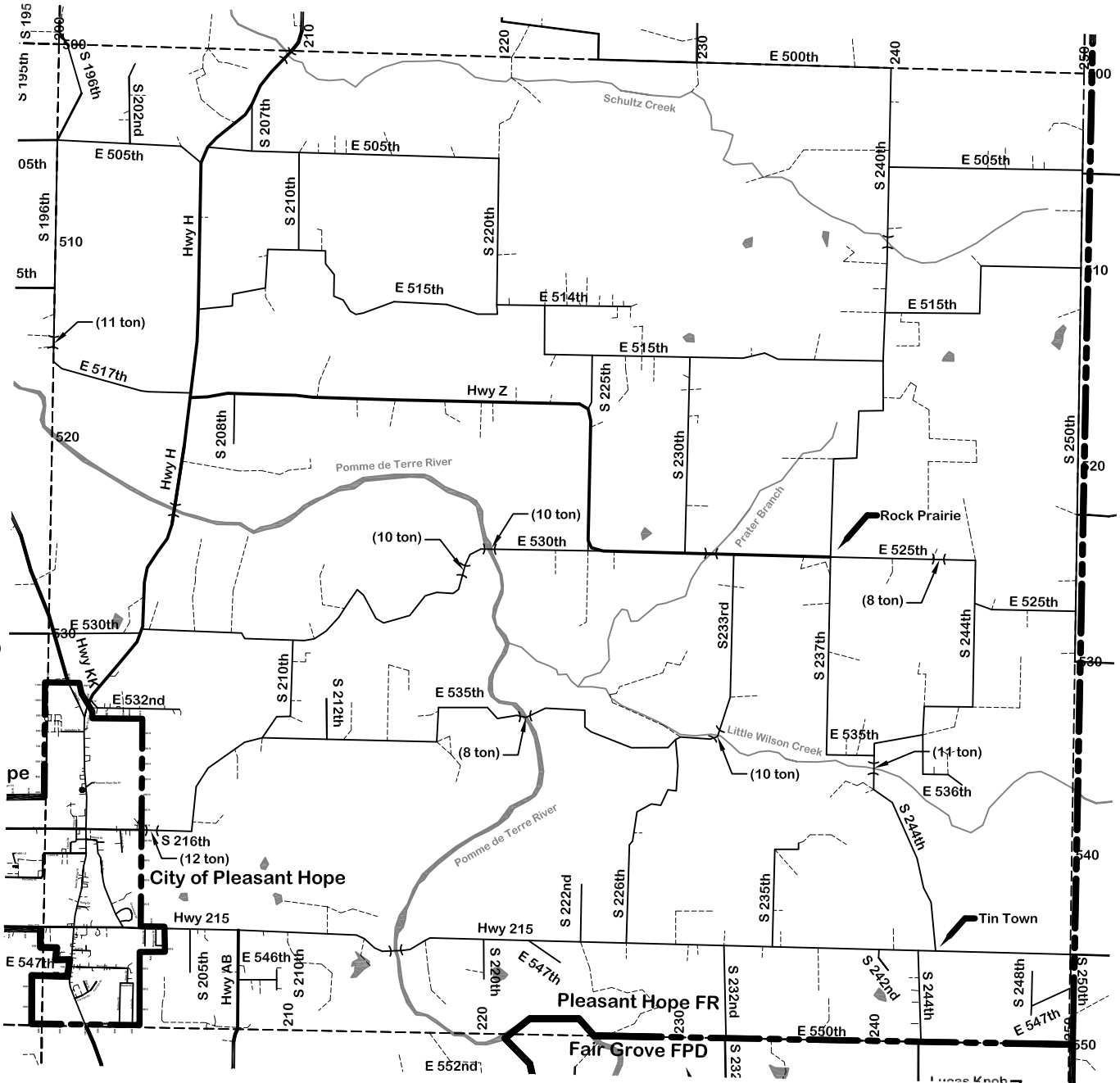
Z0	Z1	Z2	Z3		
A0	A1	A2	A3	A4	A5
B0	B1	B2	B3	B4	B5
C0	C1	C2	C3	C4	C5
D0	D1	D2	D3	D4	D5
	E1	E2	E3	E4	E5
	F1	F2	F3	F4	F5

Polk County Emergency Services Map Book

Turn to Page D5

Turn to Page E4

See Dallas County

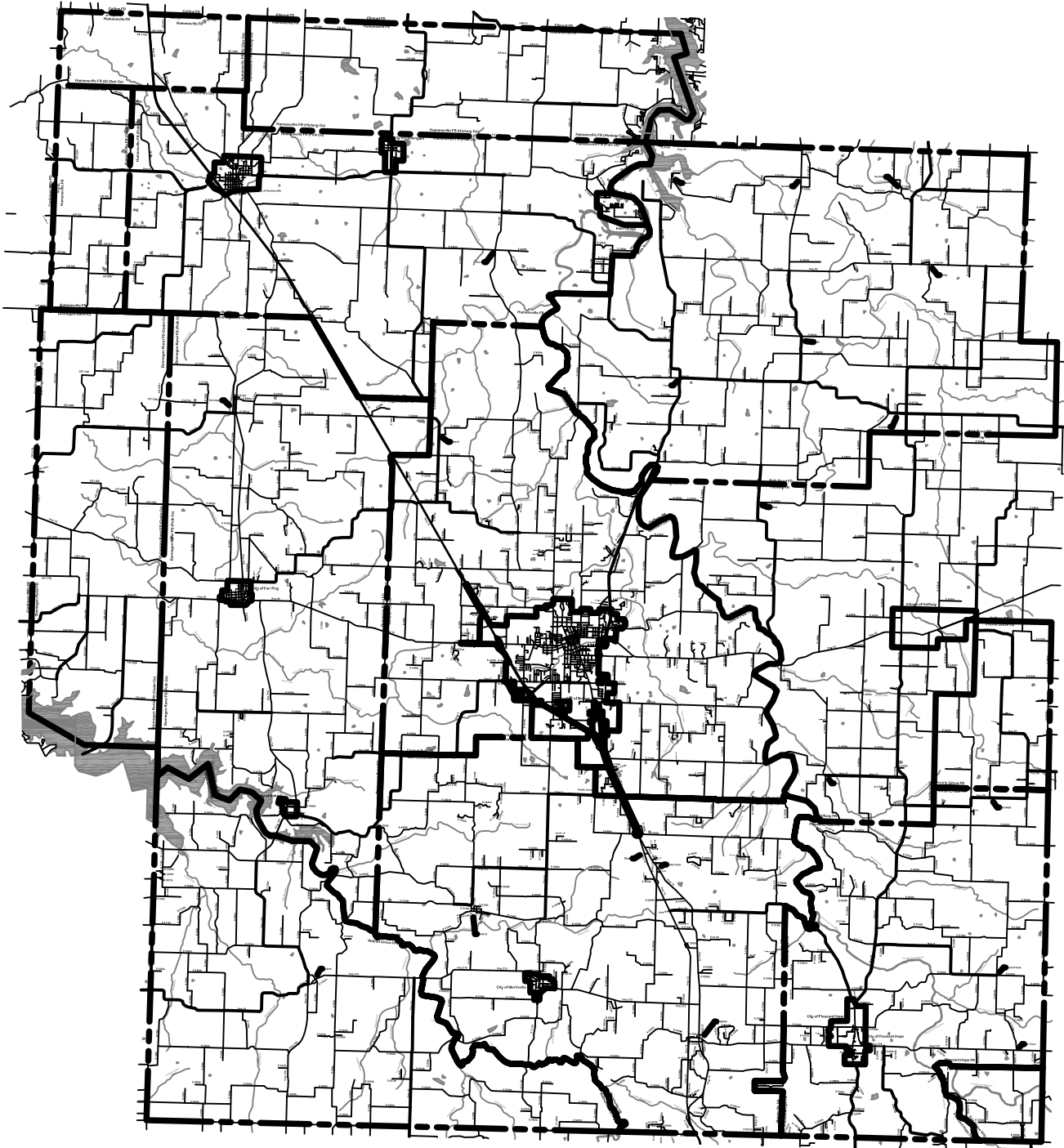


Scale: 1 mile

Turn to Page F5

Z0	Z1	Z2	Z3		
A0	A1	A2	A3	A4	A5
B0	B1	B2	B3	B4	B5
C0	C1	C2	C3	C4	C5
D0	D1	D2	D3	D4	D5
	E1	E2	E3	E4	
	F1	F2	F3	F4	F5

Polk County Emergency Services Map Book

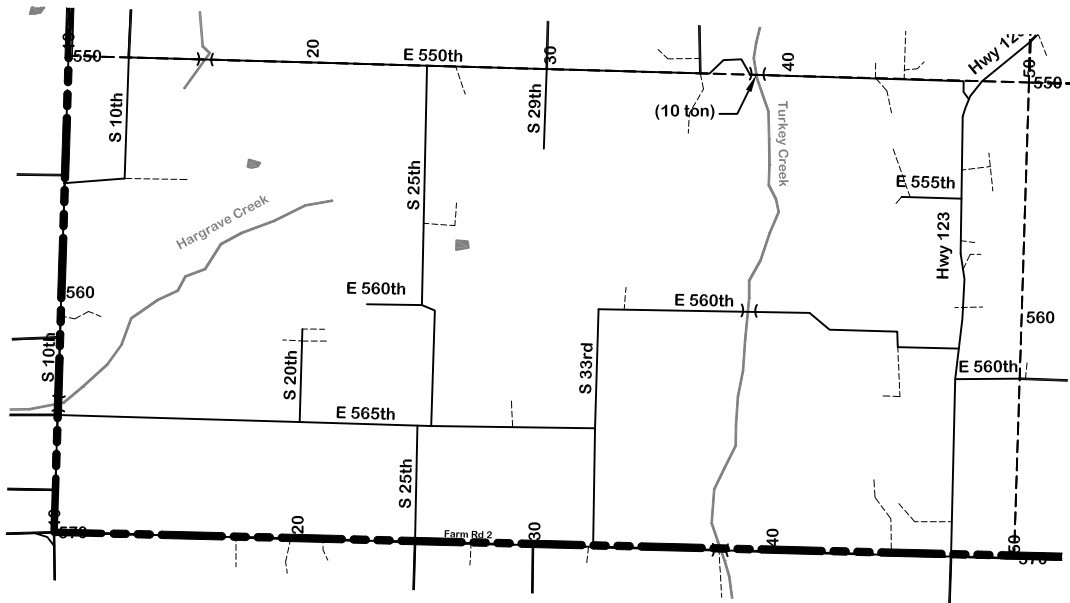


Intentionally left blank for notes and drawings

Polk County Emergency Services Map Book

Turn to Page E1

See Dade County



Turn to Page F2

Scale: 1 mile



See Greene County

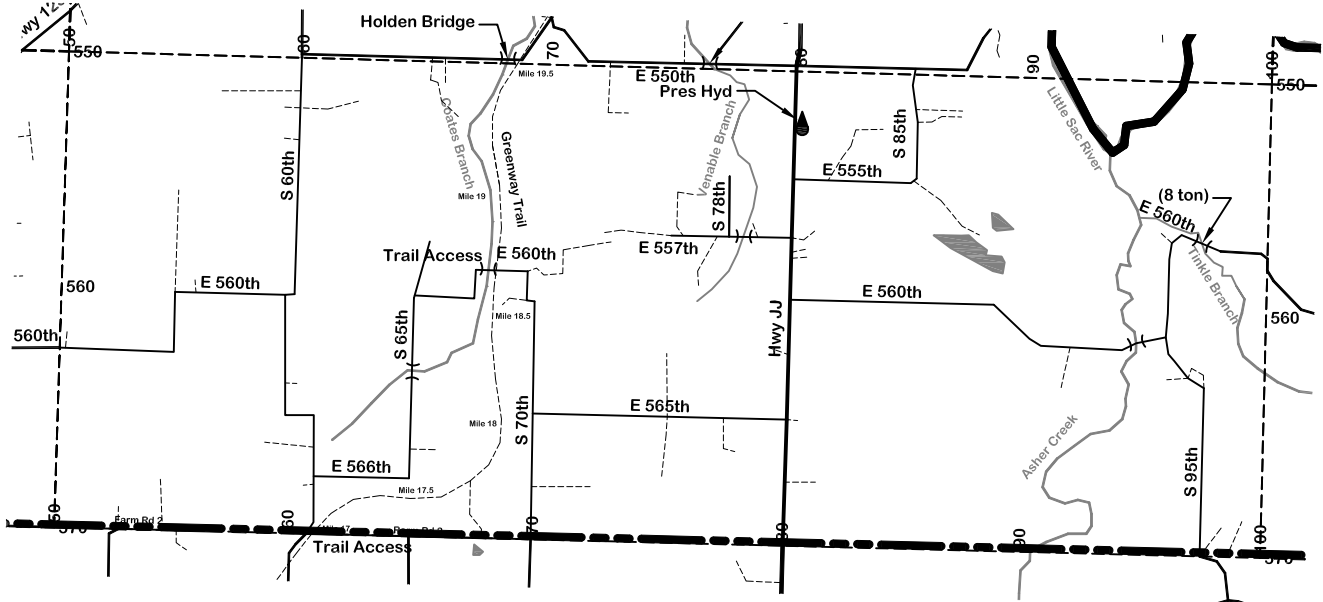
Z0	Z1	Z2	Z3		
A0	A1	A2	A3	A4	A5
B0	B1	B2	B3	B4	B5
C0	C1	C2	C3	C4	C5
D0	D1	D2	D3	D4	D5
	E1	E2	E3	E4	E5
	F2	F3	F4	F5	

Polk County Emergency Services Map Book

Turn to Page E2

Turn to Page F1

Turn to Page F3



Scale: 1 mile

See Greene County

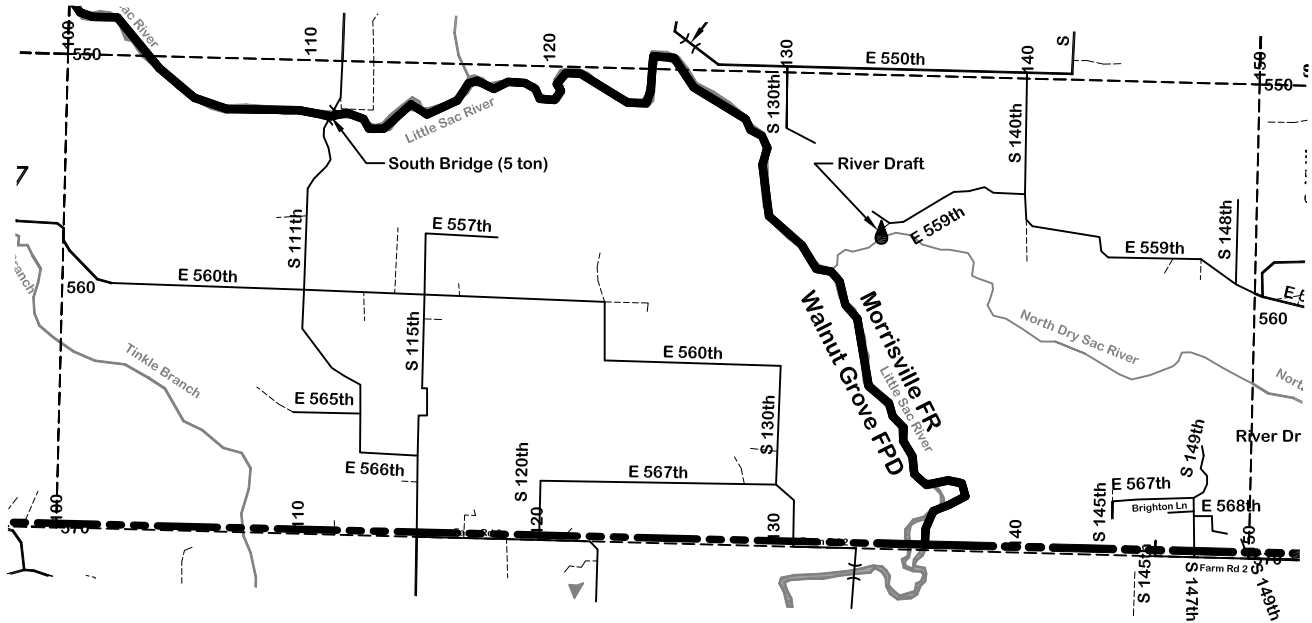
Z0	Z1	Z2	Z3		
A0	A1	A2	A3	A4	A5
B0	B1	B2	B3	B4	B5
C0	C1	C2	C3	C4	C5
D0	D1	D2	D3	D4	D5
	E1	E2	E3	E4	E5
	F1	F2	F3	F4	F5

Polk County Emergency Services Map Book

Turn to Page E3

Turn to Page F2

Turn to Page F4



Z0	Z1	Z2	Z3		
A0	A1	A2	A3	A4	A5
B0	B1	B2	B3	B4	B5
C0	C1	C2	C3	C4	C5
D0	D1	D2	D3	D4	D5
	E1	E2	E3	E4	E5
	F1	F2	F3	F4	F5

Scale: 1 mile

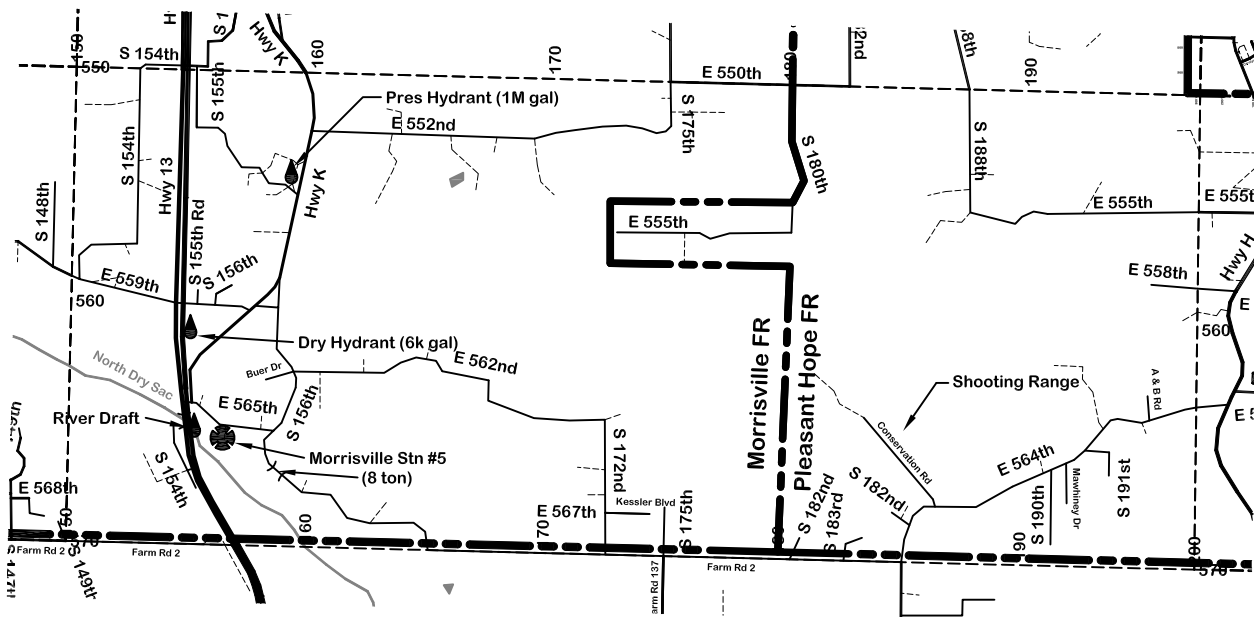
See Greene County

Updated: 6/15/2010

Polk County Emergency Services Map Book

Turn to Page E4

Turn to Page F3



Turn to Page F5

Scale: 1 mile



See Greene County

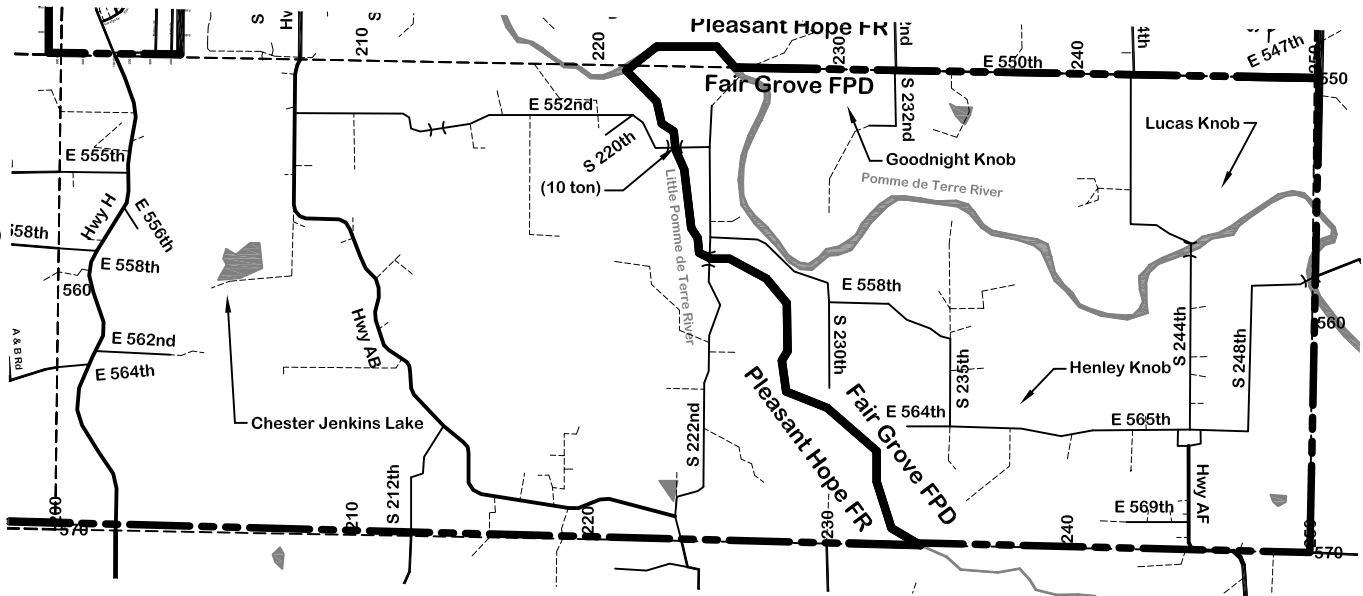
Z0	Z1	Z2	Z3		
A0	A1	A2	A3	A4	A5
B0	B1	B2	B3	B4	B5
C0	C1	C2	C3	C4	C5
D0	D1	D2	D3	D4	D5
	E1	E2	E3	E4	E5
	F1	F2	F3	F4	F5

Polk County Emergency Services Map Book

Turn to Page E5

Turn to Page F4

See Dallas County



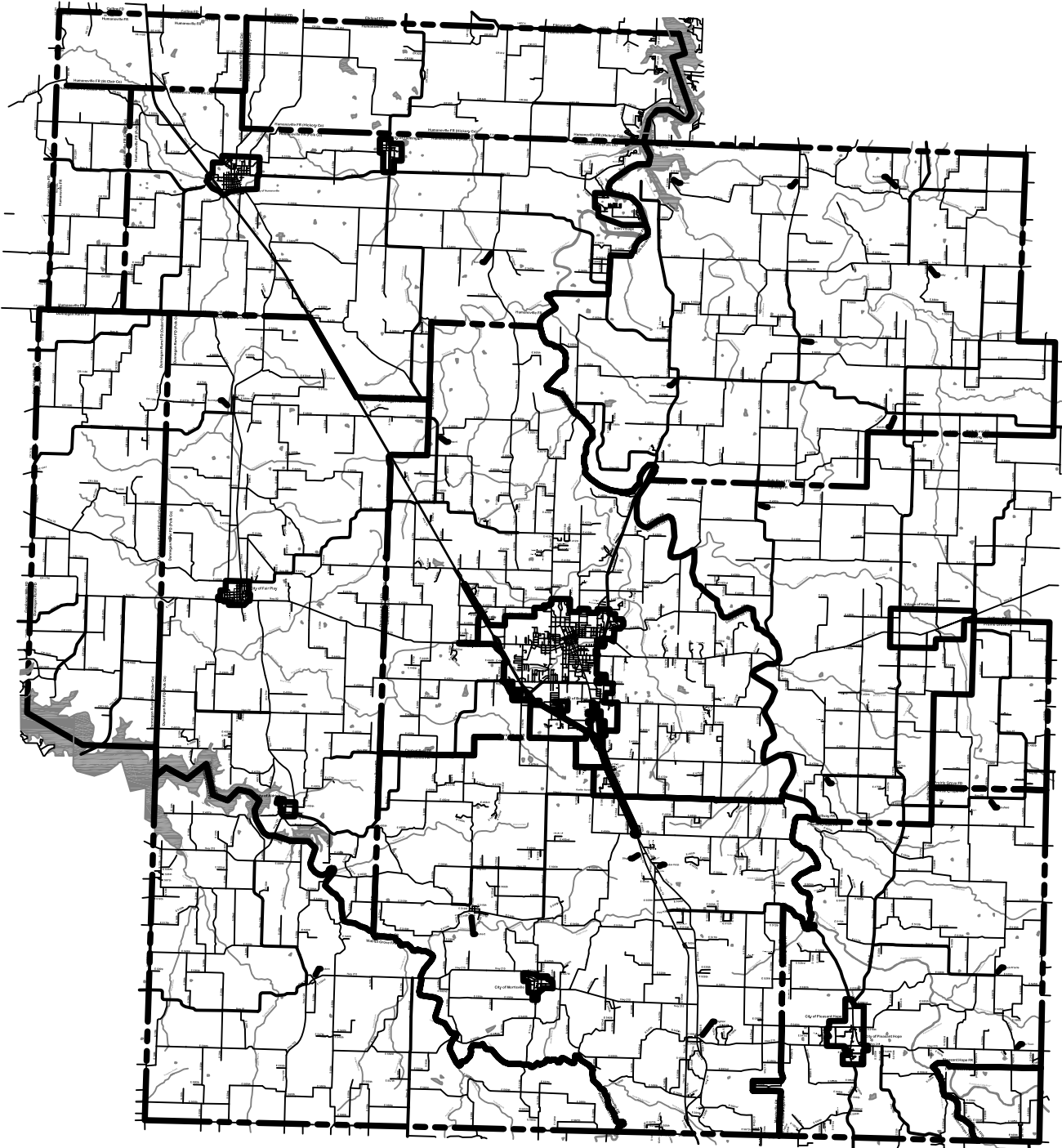
Z0	Z1	Z2	Z3		
A0	A1	A2	A3	A4	A5
B0	B1	B2	B3	B4	B5
C0	C1	C2	C3	C4	C5
D0	D1	D2	D3	D4	D5
	E1	E2	E3	E4	E5
	F1	F2	F3	F4	



See Greene County

Updated: 6/15/2010

Polk County Emergency Services Map Book



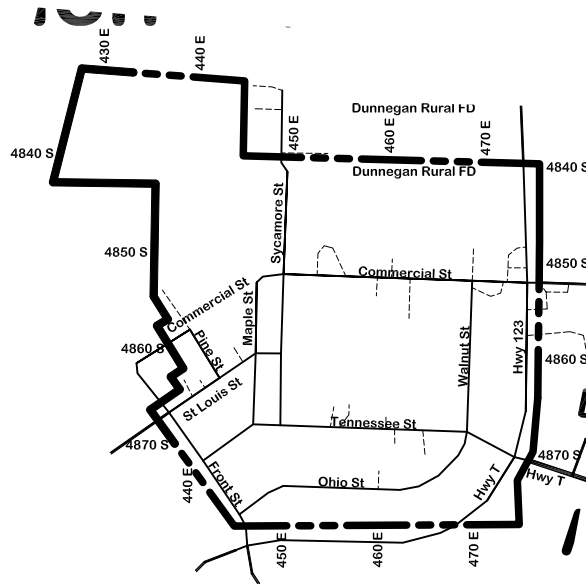
Intentionally left blank for notes and drawings

Polk County Emergency Services Map Book

Turn to Page D1

Turn to Page D1

Turn to Page D1



Scale: 1/4 mile =



Turn to Page D1

Z0	Z1	Z2	Z3		
A0	A1	A2	A3	A4	A5
B0	B1	B2	B3	B4	B5
C0	C1	C2	C3	C4	C5
D0	D2	D3	D4	D5	
	E1	E2	E3	E4	E5
	F1	F2	F3	F4	F5

Updated: 6/15/2010

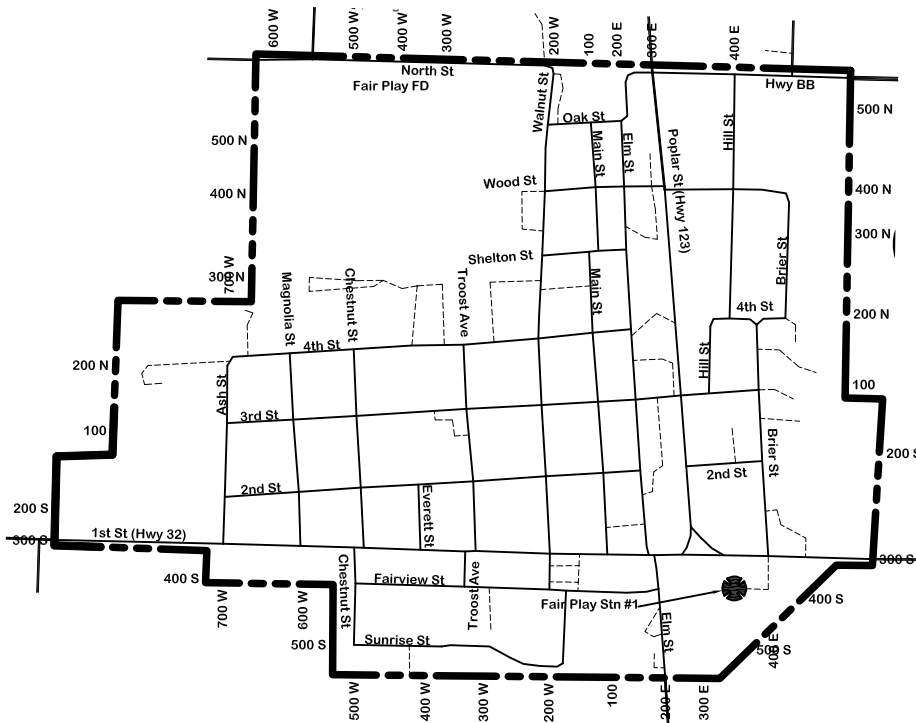
Aldrich 49

Polk County Emergency Services Map Book

Turn to Page C1

Turn to Page C1

Turn to Page C1



Scale: 1/4 mile =



Turn to Page C1

Z0	Z1	Z2	Z3		
A0	A1	A2	A3	A4	A5
B0	B1	B2	B3	B4	B5
C0	C2	C3	C4	C5	
D0	D1	D2	D3	D4	D5
	E1	E2	E3	E4	E5
	F1	F2	F3	F4	F5

Updated: 6/15/2010

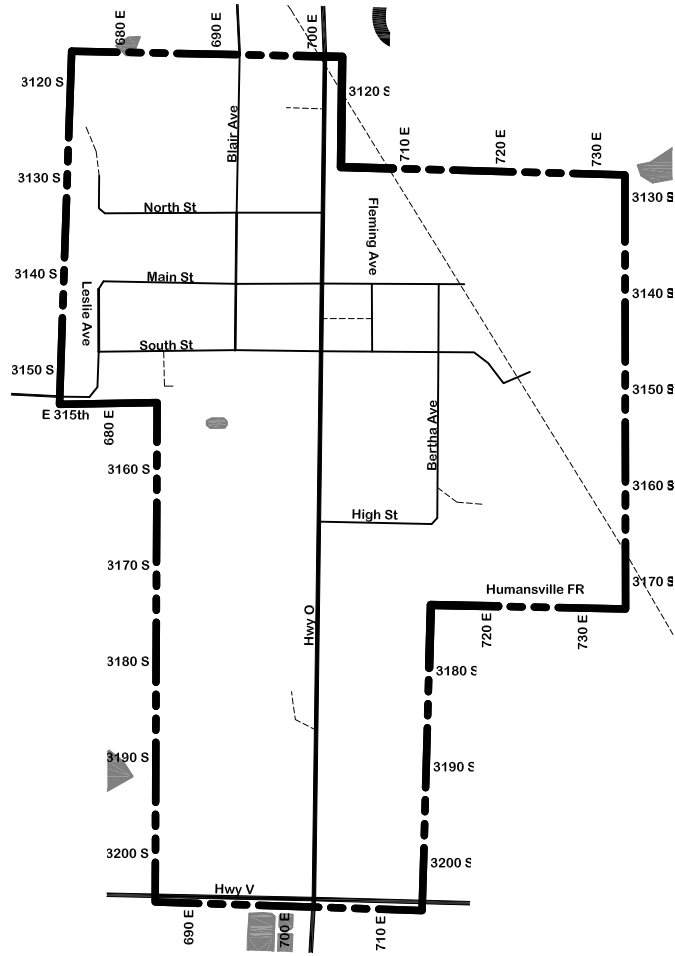
FairPlay 50

Polk County Emergency Services Map Book

Turn to Page A2

Turn to Page A2

Turn to Page A2



Z0	Z1	Z2	Z3		
A0	A1		A3	A4	A5
B0	B1	B2	B3	B4	B5
C0	C1	C2	C3	C4	C5
D0	D1	D2	D3	D4	D5
	E1	E2	E3	E4	E5
	F1	F2	F3	F4	F5

Scale: 1/4 mile =



Turn to Page A2

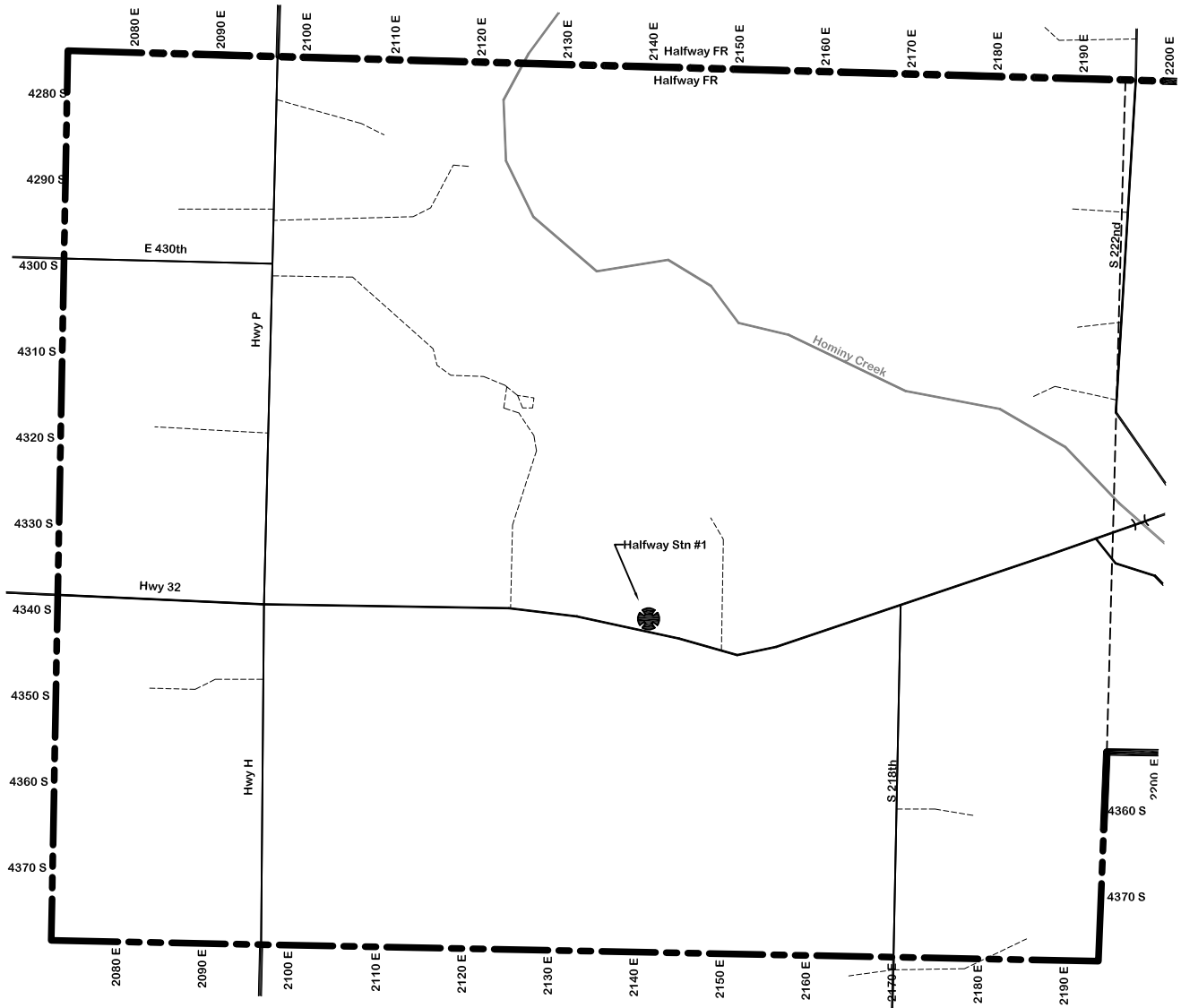
Updated: 6/15/2010

Flemington 51

Polk County Emergency Services Map Book

Turn to Page C5

Turn to Page C5



Turn to Page Halfway 2

Z0	Z1	Z2	Z3		
A0	A1	A2	A3	A4	A5
B0	B1	B2	B3	B4	B5
C0	C1	C2	C3	C4	C5
D0	D1	D2	D3	D4	D5
	E1	E2	E3	E4	E5
	F1	F2	F3	F4	F5

Scale: 1/4 mile =



Turn to Page C5

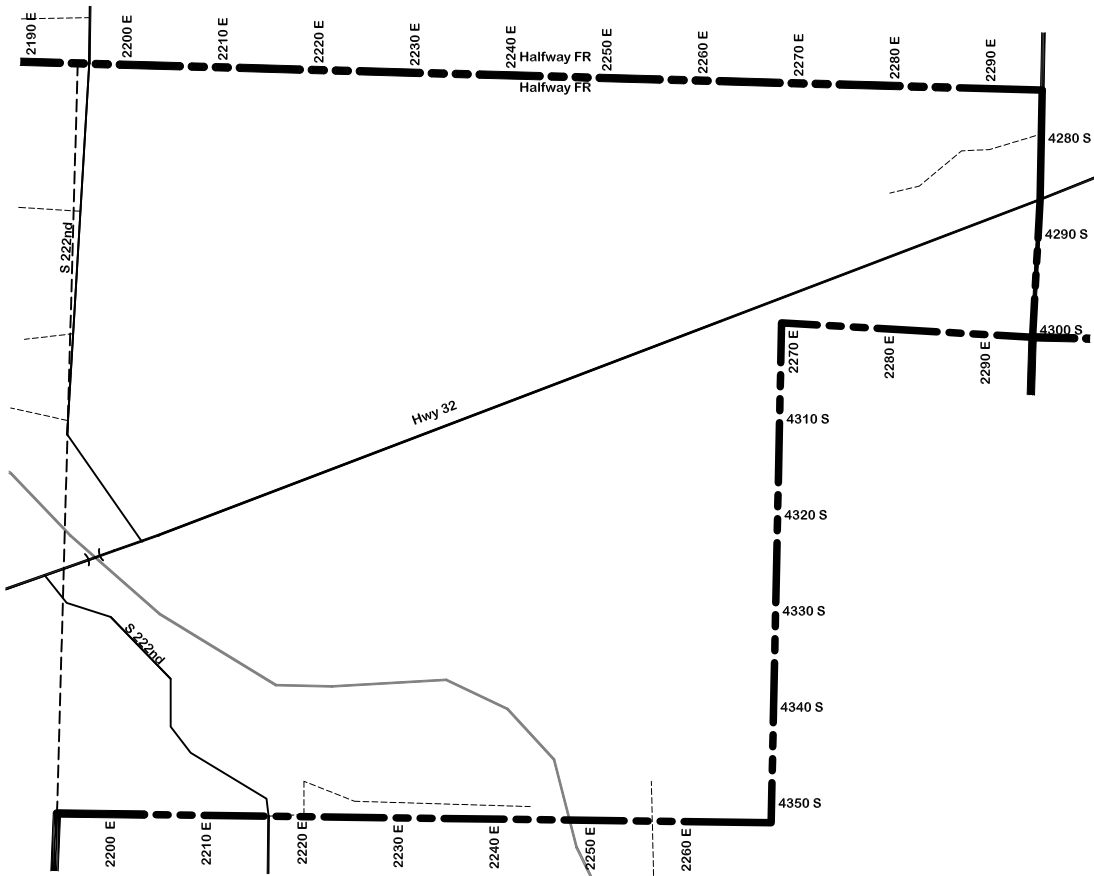
Updated: 6/15/2010

Halfway 1 - 52

Polk County Emergency Services Map Book

Turn to Page C5

Turn to Page Halfway 1



Turn to Page C5

Z0	Z1	Z2	Z3		
A0	A1	A2	A3	A4	A5
B0	B1	B2	B3	B4	B5
C0	C1	C2	C3	C4	C5
D0	D1	D2	D3	D4	D5
	E1	E2	E3	E4	E5
	F1	F2	F3	F4	F5

Scale: 1/4 mile =



Turn to Page C5

Updated: 6/15/2010

Halfway 2 - 53

Polk County Emergency Services Map Book

Turn to Page A1



Z0	Z1	Z2	Z3		
A0	A1	A2	A3	A4	A5
B0	B1	B2	B3	B4	B5
C0	C1	C2	C3	C4	C5
D0	D1	D2	D3	D4	D5
	E1	E2	E3	E4	E5
	F1	F2	F3	F4	F5

Scale: 1/4 mile =

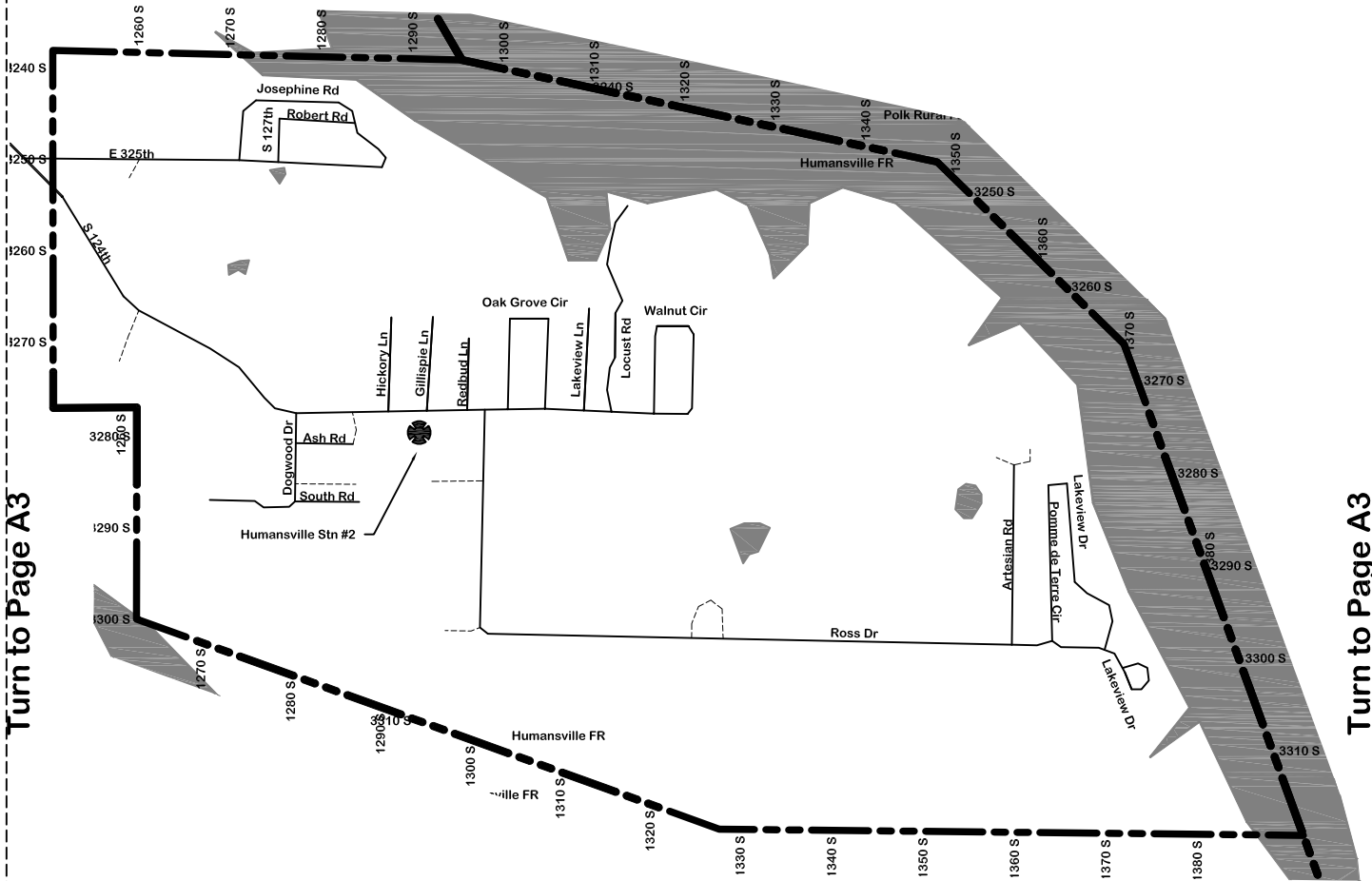
Turn to Page A1

Updated: 6/15/2010

Humansville 54

Polk County Emergency Services Map Book

Turn to Page A3



Turn to Page A3

Turn to Page A3

Z0	Z1	Z2	Z3		
A0	A1	A2	A3	A4	A5
B0	B1	B2	B3	B4	B5
C0	C1	C2	C3	C4	C5
D0	D1	D2	D3	D4	D5
	E1	E2	E3	E4	E5
	F1	F2	F3	F4	F5

Scale: 1/4 mile =



Turn to Page A3

Updated: 7/21/2010

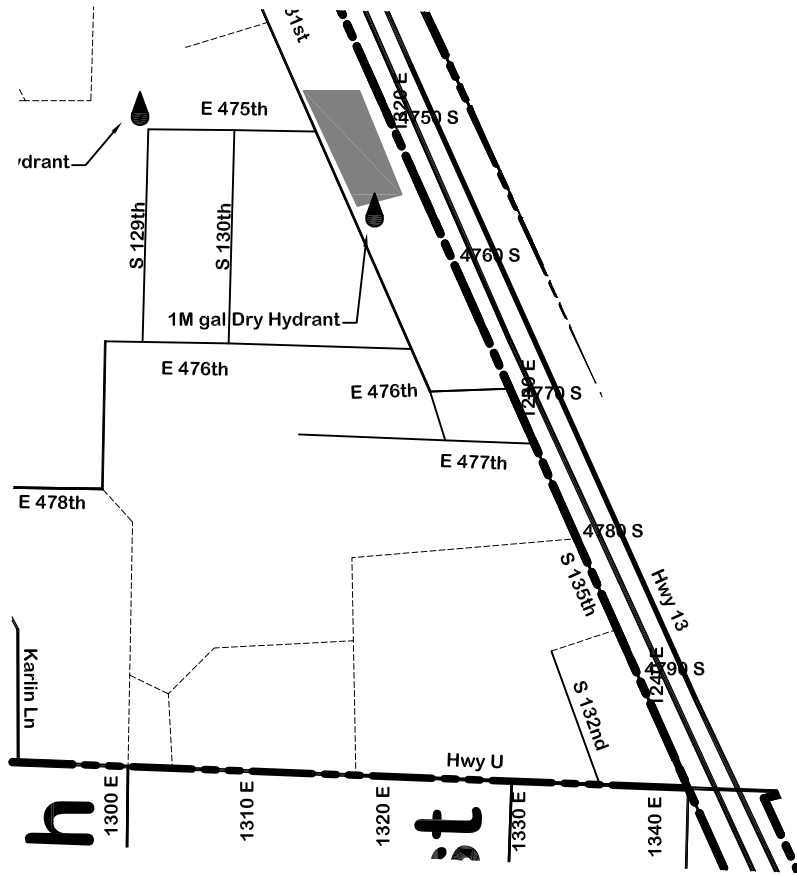
Inlet Village 55

Polk County Emergency Services Map Book

Turn to Page D3

Turn to Page D3

Turn to Page D3



Z0	Z1	Z2	Z3		
A0	A1	A2	A3	A4	A5
B0	B1	B2	B3	B4	B5
C0	C1	C2	C3	C4	C5
D0	D1	D2	D3	D4	D5
	E1	E2	E3	E4	E5
	F1	F2	F3	F4	F5

Scale: 1/4 mile =



Turn to Page D3

Updated: 7/21/2010

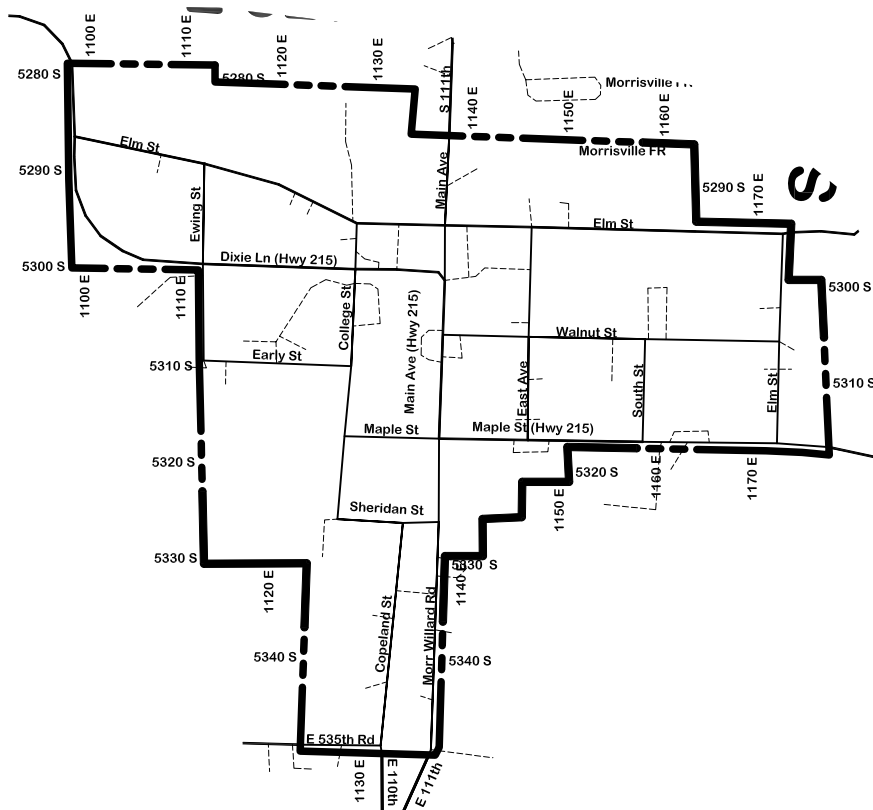
Karlin Acres 56

Polk County Emergency Services Map Book

Turn to Page E3

Turn to Page E3

Turn to Page E3



Z0	Z1	Z2	Z3		
A0	A1	A2	A3	A4	A5
B0	B1	B2	B3	B4	B5
C0	C1	C2	C3	C4	C5
D0	D1	D2	D3	D4	D5
	E1	E2	E3	E4	E5
	F1	F2	F3	F4	F5

Scale: 1/4 mile =



Turn to Page E3

Updated: 6/15/2010

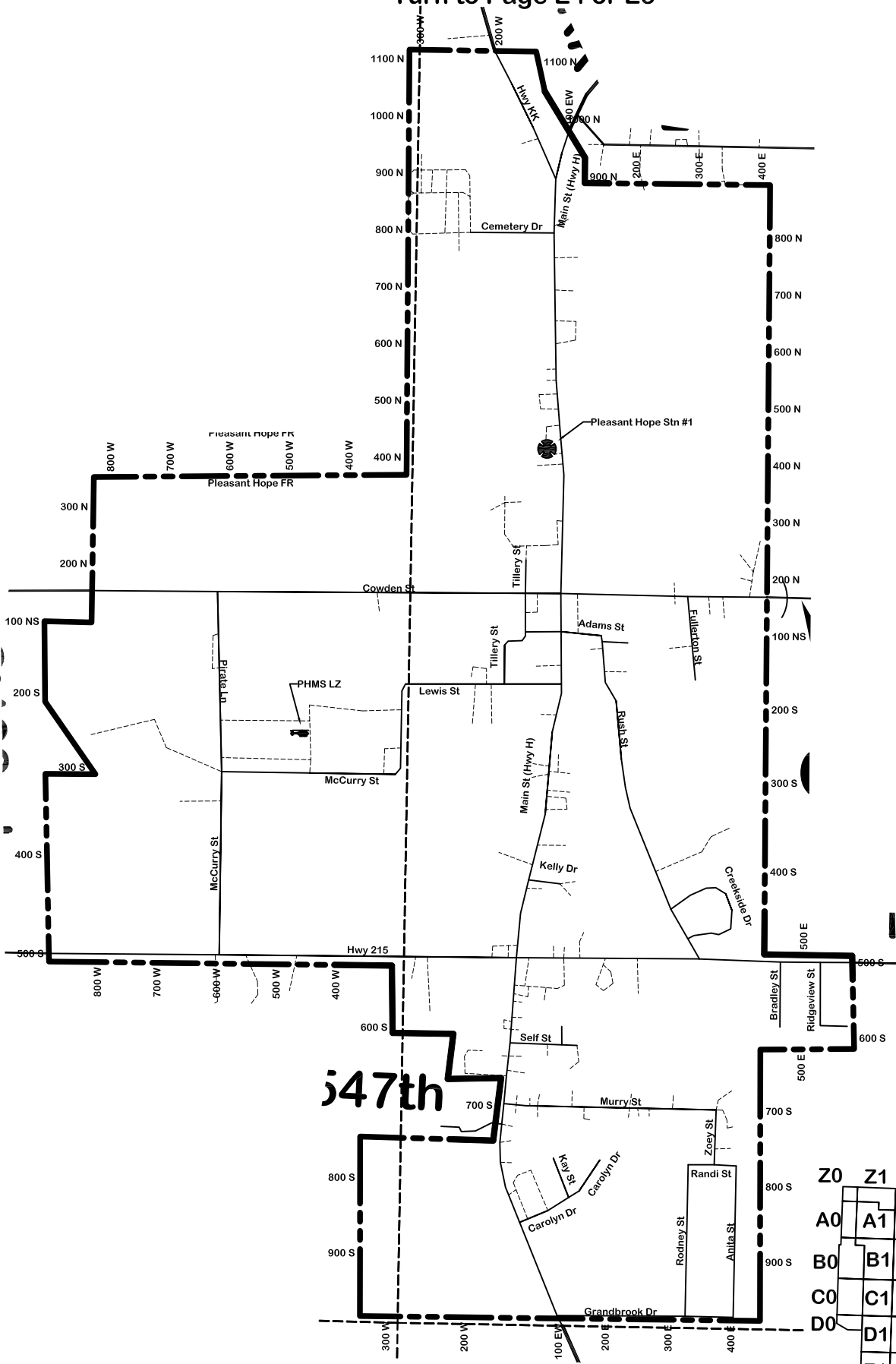
Morrisville 57

Polk County Emergency Services Map Book

Turn to Page E4 or E5

Turn to Page E4

Turn to Page E5



547th

	Z0	Z1	Z2	Z3	
A0	A1	A2	A3	A4	A5
B0	B1	B2	B3	B4	B5
C0	C1	C2	C3	C4	C5
D0	D1	D2	D3	D4	D5
	E1	E2	E3		
	F1	F2	F3	F4	F5

Scale: 1/4 mile =



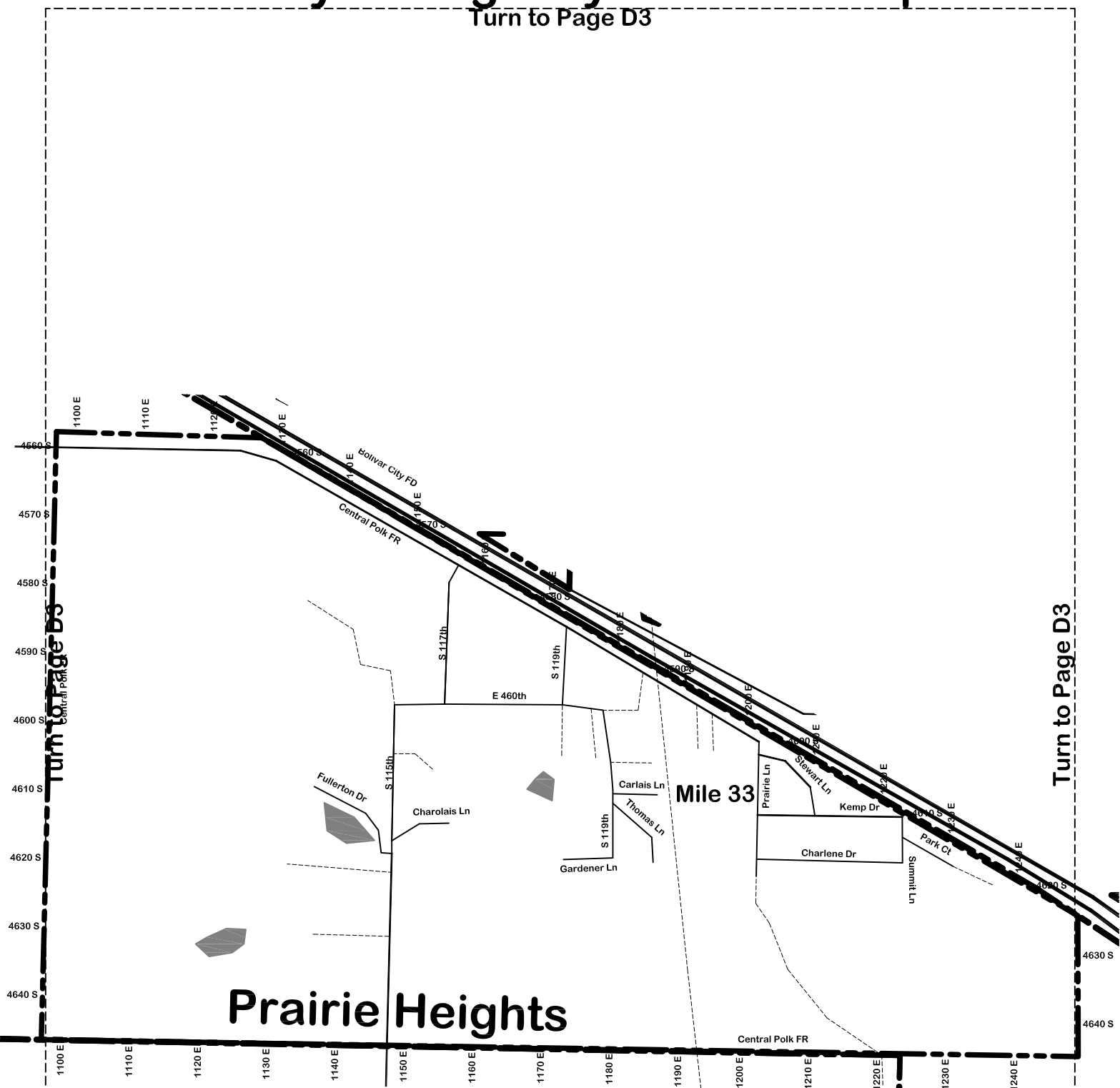
Turn to Page E4 or E5

Updated: 6/15/2010

Pleasant Hope 58

Polk County Emergency Services Map Book

Turn to Page D3



Turn to Page D3

Turn to Page D3



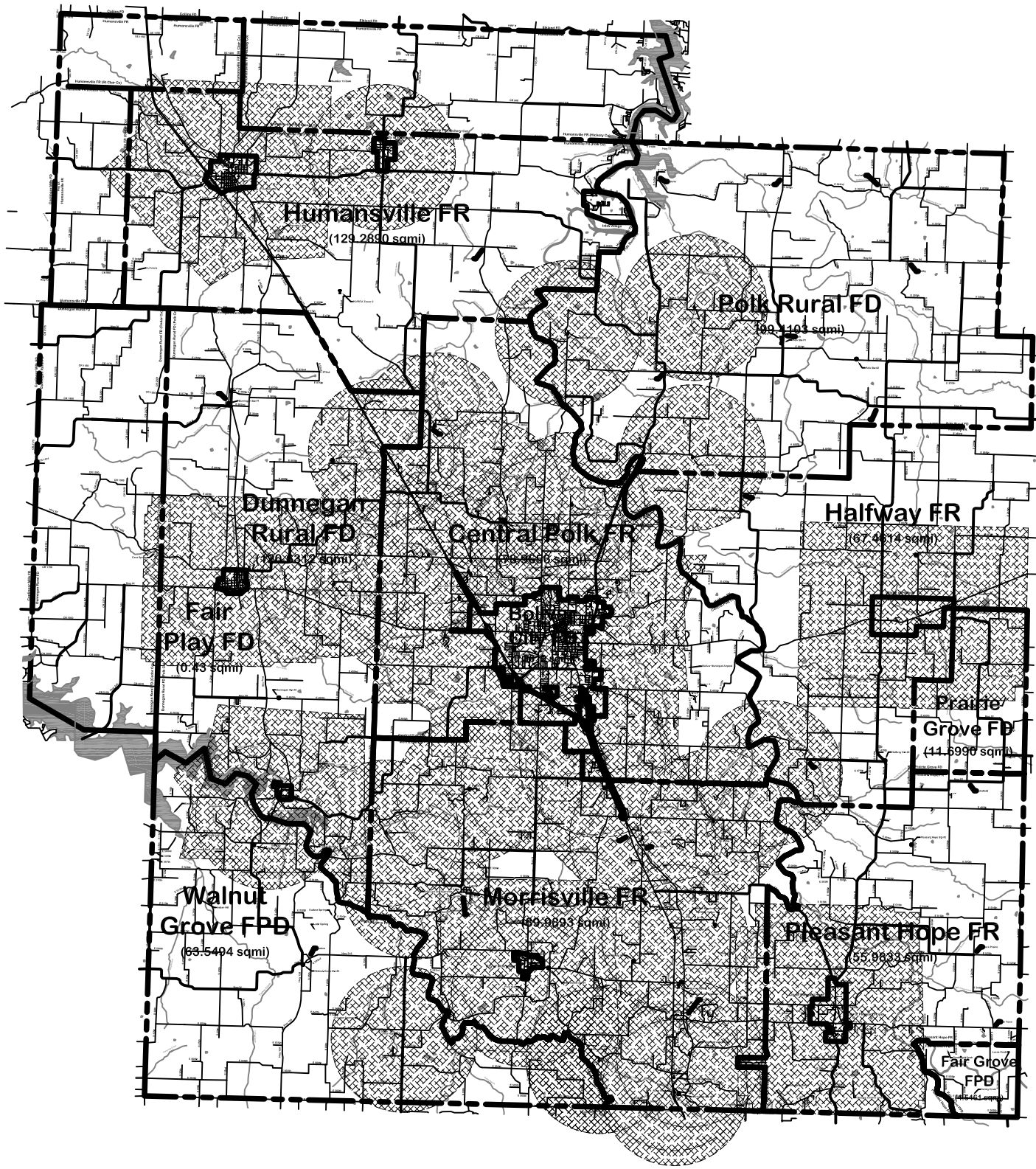
Turn to Page D3

Z0	Z1	Z2	Z3		
A0	A1	A2	A3	A4	A5
B0	B1	B2	B3	B4	B5
C0	C1	C2	C3	C4	C5
D0	D1	D2	D4	D5	
	E1	E2	E3	E4	E5
	F1	F2	F3	F4	F5

Updated: 7/1/2010

Prairie Heights 59

Polk County Emergency Services Map Book

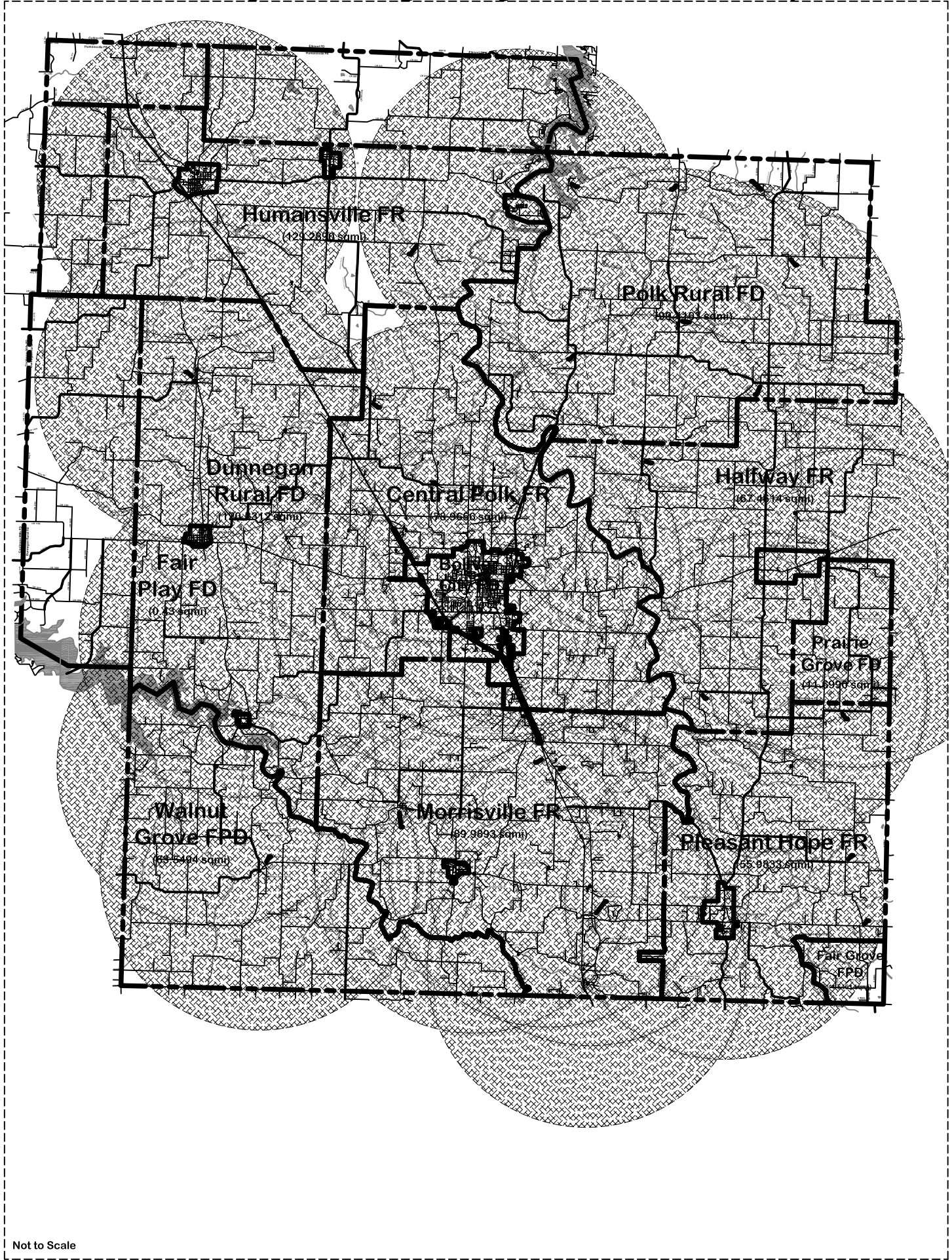


Not to Scale

Updated: 6/15/2010

2-mi Water Buffer 60

Polk County Emergency Services Map Book



Not to Scale

Updated: 6/15/2010

5-mi Station Buffer 61

Polk County Emergency Services Map Book

